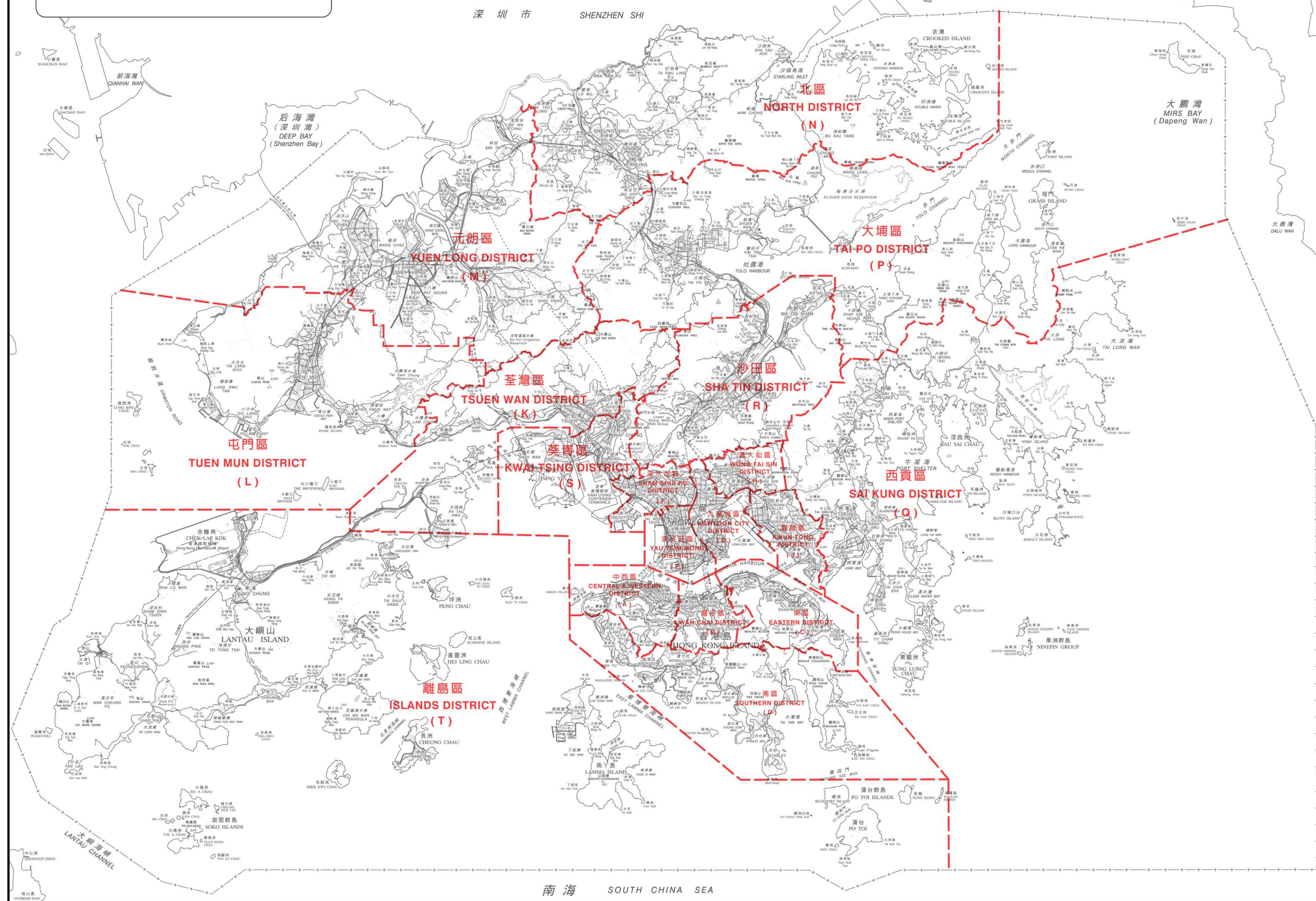


香港特別行政區  
HONG KONG  
SPECIAL ADMINISTRATIVE REGION



區界線  
District Boundary

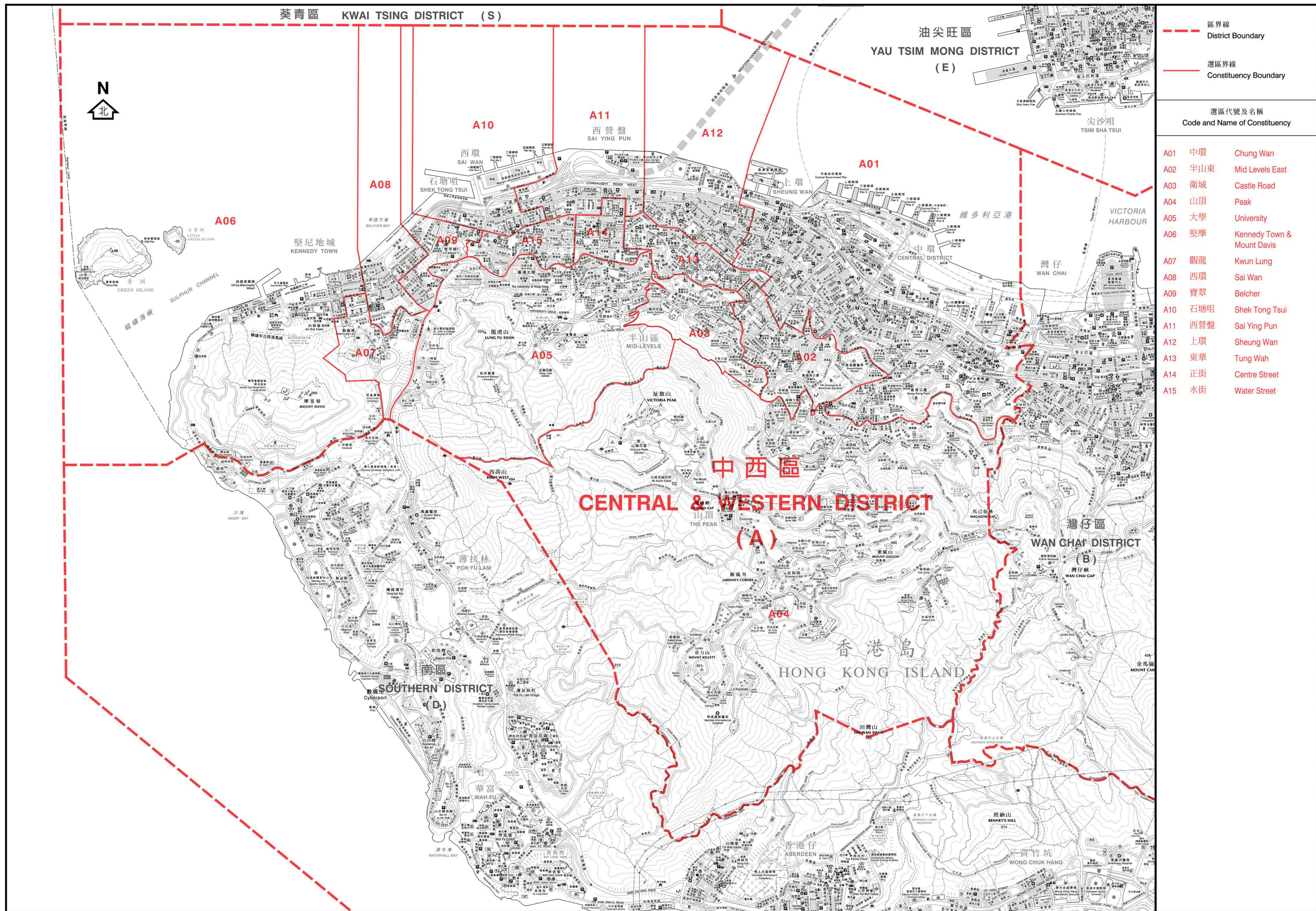
代號 Code	區名稱 District Name	區劃編號 Plan No.
A	中西區 Central & Western	DCCA/R/2015/A
B	灣仔區 Wan Chai	DCCA/R/2015/B
C	東區 Eastern	DCCA/R/2015/C
D	南區 Southern	DCCA/R/2015/D1 & DCCA/R/2015/D2
E	油尖旺區 Yau Tsim Mong	DCCA/R/2015/E
F	深水埗區 Sham Shui Po	DCCA/R/2015/F
G	九龍城區 Kowloon City	DCCA/R/2015/G
H	黃大仙區 Wong Tai Sin	DCCA/R/2015/H
J	觀塘區 Kwun Tong	DCCA/R/2015/J
K	荃灣區 Tsuen Wan	DCCA/R/2015/K
L	屯門區 Tuen Mun	DCCA/R/2015/L
M	元朗區 Yuen Long	DCCA/R/2015/M
N	北區 North	DCCA/R/2015/N1 & DCCA/R/2015/N2
P	大埔區 Tai Po	DCCA/R/2015/P1 & DCCA/R/2015/P2
Q	西貢區 Sai Kung	DCCA/R/2015/Q1 & DCCA/R/2015/Q2
R	沙田區 Sha Tin	DCCA/R/2015/R
S	葵青區 Kwai Tsing	DCCA/R/2015/S
T	離島區 Islands	DCCA/R/2015/T



二零一五年區議會選區分界圖索引  
2015 DISTRICT COUNCIL CONSTITUENCY BOUNDARIES INDEX MAP



圖則編號  
Plan No. DCCA/R/2015/INDEX  
二零一五年一月版 January 2015 Edition  
選舉管理委員會刊印  
Published by the Electoral Affairs Commission  
版權所有 未經許可 不得複製 ©2015 Copyright reserved - reproduction by permission only  
地政總署測繪處繪製  
Cartography by Survey & Mapping Office, Lands Department



- - - 區界線  
 District Boundary  
 — 選區界線  
 Constituency Boundary

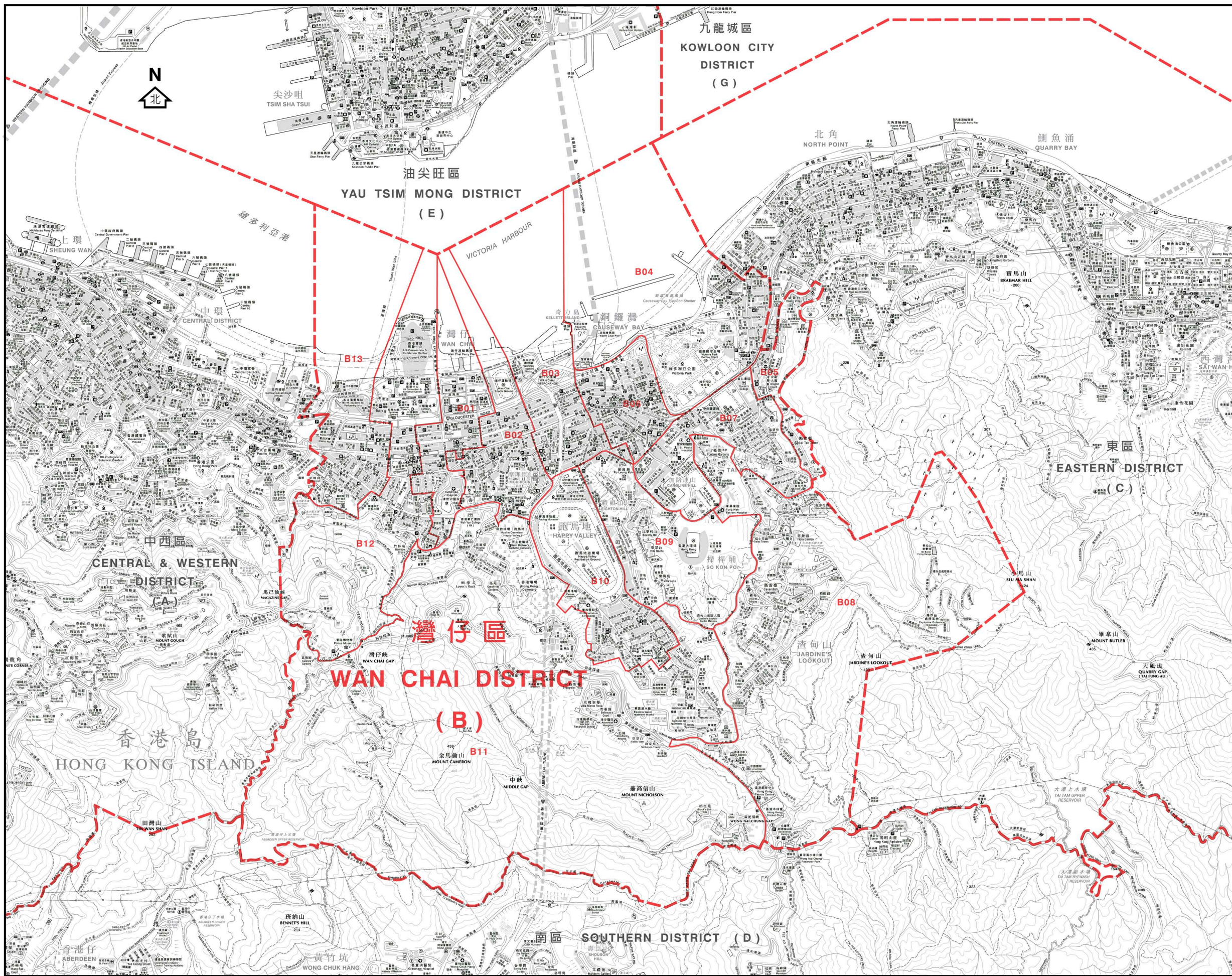
選區代號及名稱 Code and Name of Constituency		
A01	中環	Chung Wan
A02	半山東	Mid Levels East
A03	衛城	Castle Road
A04	山頂	Peak
A05	大學	University
A06	堅摩	Kennedy Town & Mount Davis
A07	觀龍	Kwun Lung
A08	西環	Sai Wan
A09	寶翠	Belcher
A10	石塘咀	Shek Tong Tsui
A11	西營盤	Sai Ying Pun
A12	上環	Sheung Wan
A13	東華	Tung Wah
A14	正街	Centre Street
A15	水街	Water Street

行政長官會同行政會議根據《區議會條例》  
 (第547章)第6(1)條就選區的劃定  
 於二零一四年十一月二十五日通過此圖則  
 This was the plan approved by the Chief Executive in Council  
 on 25 November 2014 for the purpose of delineating constituencies  
 declared under section 6(1) of the District Councils Ordinance (Cap 547)

區議會選區分界圖 — 中西區  
 DISTRICT COUNCIL CONSTITUENCY BOUNDARIES — CENTRAL & WESTERN DISTRICT



圖則編號 DCCA/R/2015/A  
 Plan No.  
 二零一五年一月版 January 2015 Edition  
 選舉管理委員會刊印  
 Published by the Electoral Affairs Commission  
 版權所有 未經許可 不得複製 ©2015 Copyright reserved - reproduction by permission only  
 地政總署測繪處繪製  
 Cartography by Survey & Mapping Office, Lands Department



區界線  
District Boundary

選區界線  
Constituency Boundary

選區代號及名稱  
Code and Name of Constituency

B01	軒尼詩	Hennessy
B02	愛群	Oi Kwan
B03	鵝頸	Canal Road
B04	維園	Victoria Park
B05	天后	Tin Hau
B06	銅鑼灣	Causeway Bay
B07	大坑	Tai Hang
B08	渣甸山	Jardine's Lookout
B09	樂活	Broadwood
B10	跑馬地	Happy Valley
B11	司徒拔道	Stubbs Road
B12	修頓	Southern
B13	大佛口	Tai Fat Hau

行政長官會同行政會議根據《區議會條例》  
(第547章)第6(1)條就選區的劃定  
於二零一四年十一月二十五日通過此圖則  
This was the plan approved by the Chief Executive in Council  
on 25 November 2014 for the purpose of delineating constituencies  
declared under section 6(1) of the District Councils Ordinance (Cap 547)

區議會選區分界圖 — 灣仔區  
DISTRICT COUNCIL CONSTITUENCY BOUNDARIES — WAN CHAI DISTRICT

米 metres 250 0 500 1000 1500 2000 metres 米

圖則編號  
Plan No. DCCA/R/2015/B

二零一五年一月版 January 2015 Edition

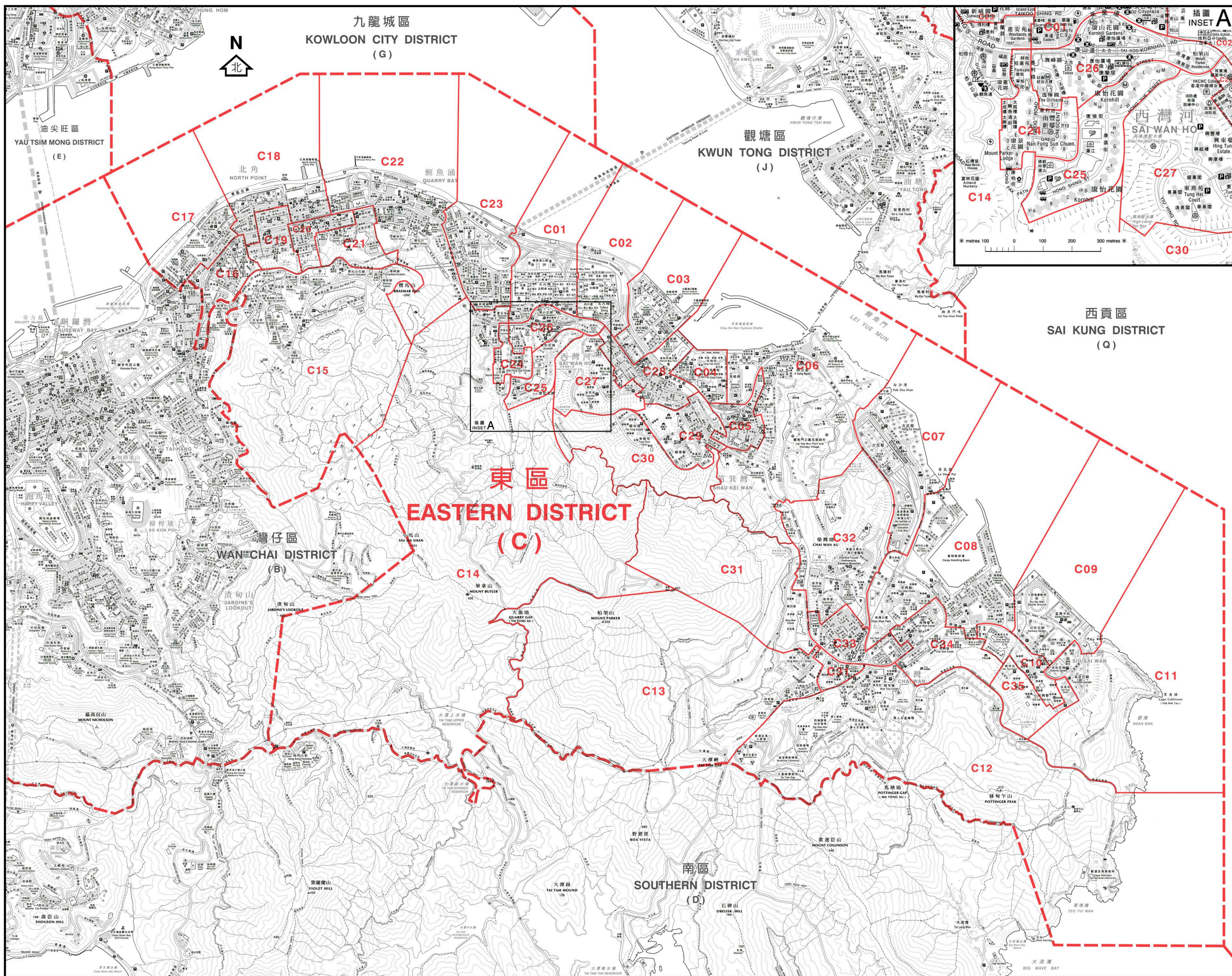
選舉管理委員會刊印

Published by the Electoral Affairs Commission

版權所有 未經許可 不得複製 ©2015 Copyright reserved - reproduction by permission only

地政總署測繪處繪製

Cartography by Survey & Mapping Office, Lands Department



- - - 區界線  
 District Boundary  
 — 選區界線  
 Constituency Boundary

選區代號及名稱  
 Code and Name of Constituency

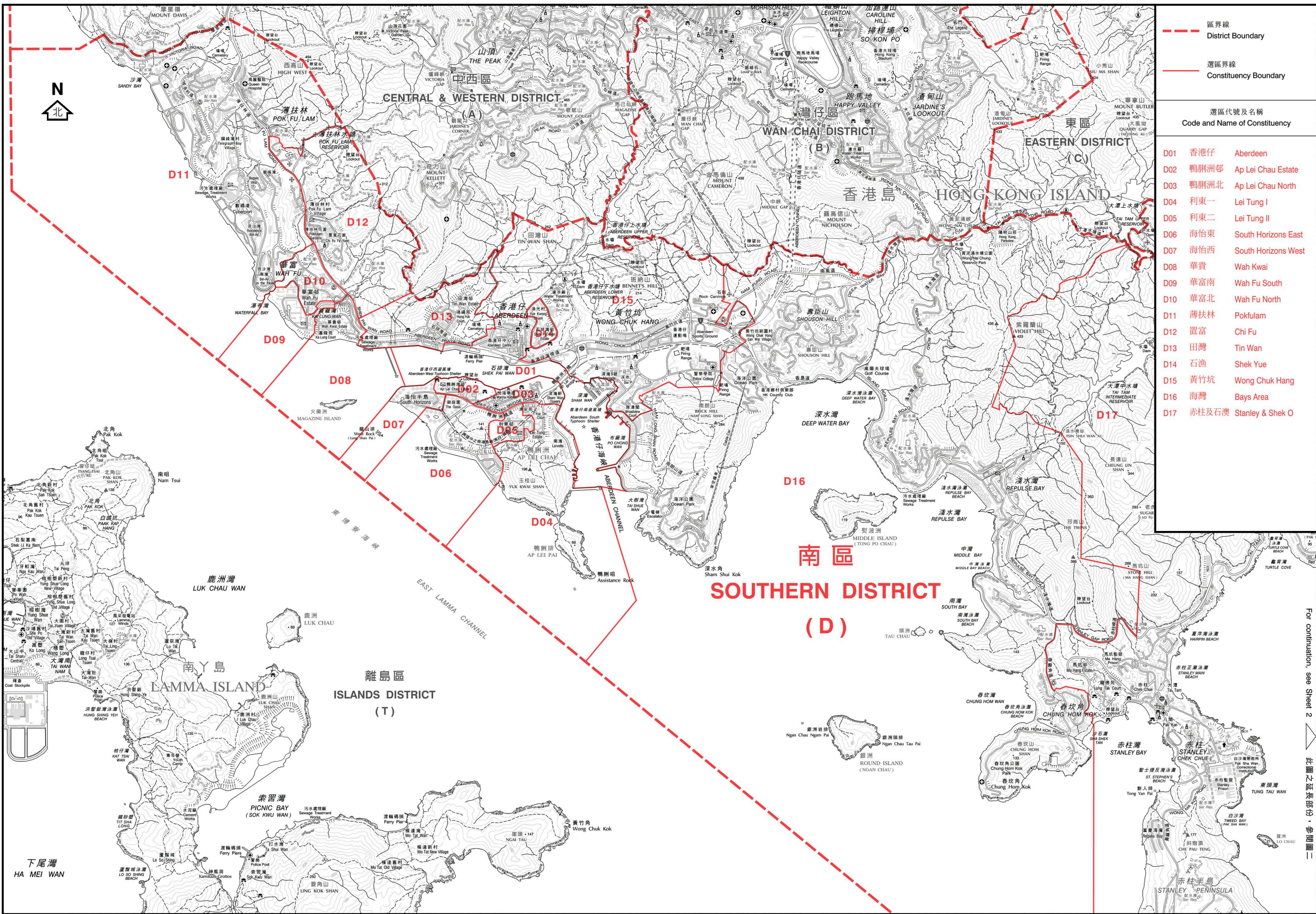
- C01 太古城西 Tai Koo Shing West
- C02 太古城東 Tai Koo Shing East
- C03 鯉景灣 Lei King Wan
- C04 愛秩序灣 Aldrich Bay
- C05 筲箕灣 Shaukeiwan
- C06 阿公岩 A Kung Ngam
- C07 杏花邨 Heng Fa Chuen
- C08 翠灣 Tsui Wan
- C09 欣藍 Yan Lam
- C10 小西灣 Siu Sai Wan
- C11 景怡 King Yee
- C12 環翠 Wan Tsui
- C13 翡翠 Fei Tsui
- C14 柏架山 Mount Parker
- C15 寶馬山 Braemar Hill
- C16 炮台山 Fortress Hill
- C17 城市花園 City Garden
- C18 和富 Provident
- C19 堡壘 Fort Street
- C20 錦屏 Kam Ping
- C21 丹拿 Tanner
- C22 健康村 Healthy Village
- C23 鯉魚涌 Quarry Bay
- C24 南豐 Nam Fung
- C25 康怡 Kornhill
- C26 康山 Kornhill Garden
- C27 興東 Hing Tung
- C28 西灣河 Sai Wan Ho
- C29 下耀東 Lower Yiu Tung
- C30 上耀東 Upper Yiu Tung
- C31 興民 Hing Man
- C32 樂康 Lok Hong
- C33 翠德 Tsui Tak
- C34 漁灣 Yue Wan
- C35 佳曉 Kai Hiu

行政長官會同行政會議根據《區議會條例》  
 (第547章)第6(1)條就選區的劃定  
 於二零一四年十一月二十五日通過此圖則  
 This was the plan approved by the Chief Executive in Council  
 on 25 November 2014 for the purpose of delineating constituencies  
 declared under section 6(1) of the District Councils Ordinance (Cap 547)

**區議會選區分界圖 — 東區**  
**DISTRICT COUNCIL CONSTITUENCY BOUNDARIES — EASTERN DISTRICT**



圖則編號 DCCA/R/2015/C  
 Plan No.  
 二零一五年一月版 January 2015 Edition  
 選舉管理委員會刊印  
 Published by the Electoral Affairs Commission  
 版權所有 未經許可 不得複製 © 2015 Copyright reserved - reproduction by permission only  
 地政總署測繪處繪製  
 Cartography by Survey & Mapping Office, Lands Department



區界線  
District Boundary

選區界線  
Constituency Boundary

選區代號及名稱 Code and Name of Constituency	
D01	香港仔 Aberdeen
D02	鴨脷洲邨 Ap Lei Chau Estate
D03	鴨脷洲北 Ap Lei Chau North
D04	利東一 Lei Tung I
D05	利東二 Lei Tung II
D06	海怡東 South Horizons East
D07	海怡西 South Horizons West
D08	華貴 Wah Kwai
D09	華富南 Wah Fu South
D10	華富北 Wah Fu North
D11	薄扶林 Pokfulam
D12	置富 Chi Fu
D13	田灣 Tin Wan
D14	石漁 Shek Yue
D15	黃竹坑 Wong Chuk Hang
D16	海灣 Bays Area
D17	赤柱及石澳 Stanley & Shek O

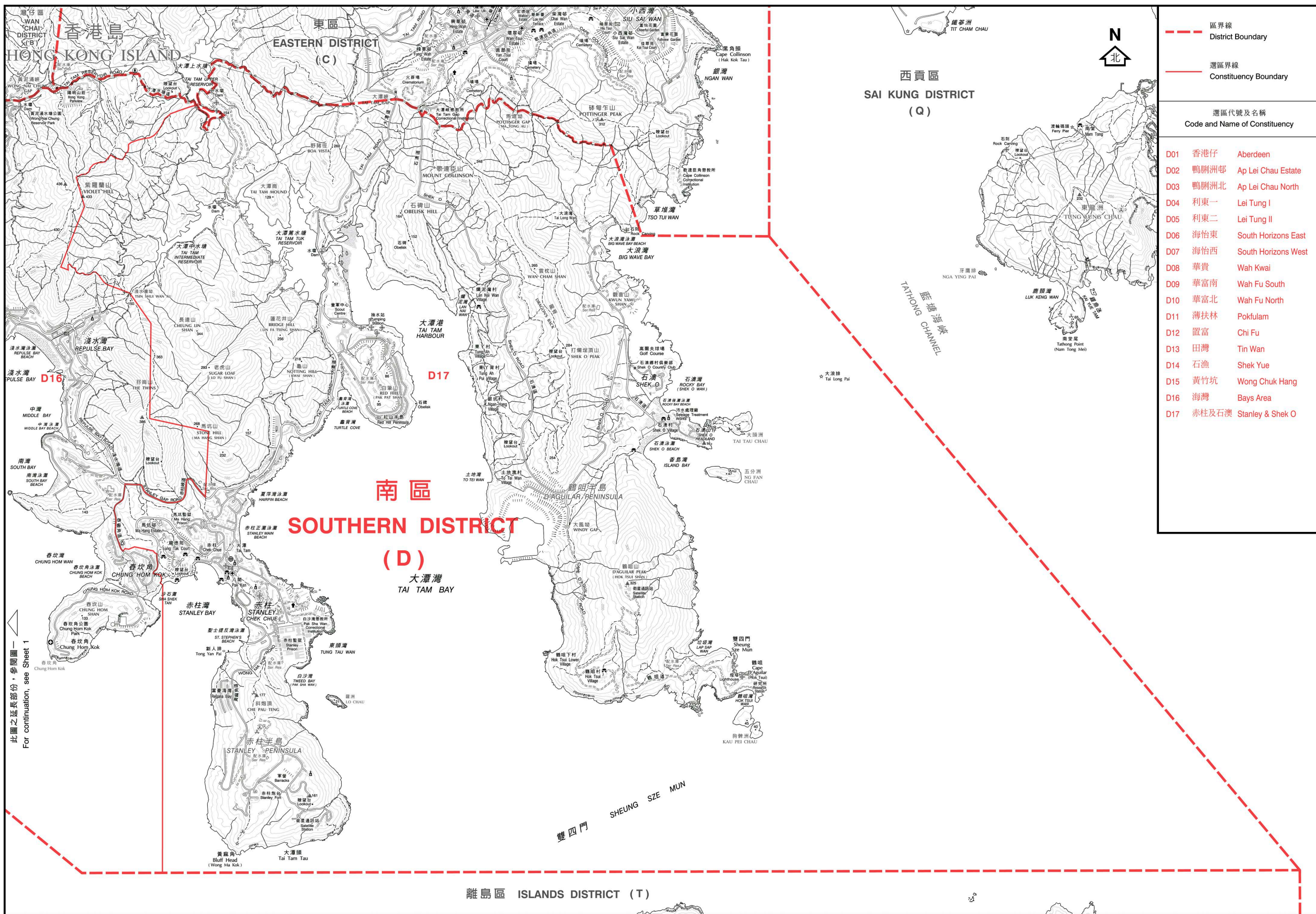
For continuation, see Sheet 2

行政長官會同行政會議根據《區議會條例》  
(第547章)第6(1)條就選區的劃定  
於二零一四年十一月二十五日通過此圖則  
This was the plan approved by the Chief Executive in Council  
on 25 November 2014 for the purpose of delineating constituencies  
declared under section 6(1) of the District Councils Ordinance (Cap 547)

區議會選區分界圖 — 南區 (圖一)  
DISTRICT COUNCIL CONSTITUENCY BOUNDARIES — SOUTHERN DISTRICT (SHEET 1)



圖則編號 DCCA/R/2015/D1  
Plan No.  
二零一五年一月版 January 2015 Edition  
選舉管理委員會刊印  
Published by the Electoral Affairs Commission  
版權所有 未經許可 不得複製 ©2015 Copyright reserved - reproduction by permission only  
地政總署測繪處繪製  
Cartography by Survey & Mapping Office, Lands Department



區界線  
District Boundary

選區界線  
Constituency Boundary

選區代號及名稱  
Code and Name of Constituency

- D01 香港仔 Aberdeen
- D02 鴨脷洲邨 Ap Lei Chau Estate
- D03 鴨脷洲北 Ap Lei Chau North
- D04 利東一 Lei Tung I
- D05 利東二 Lei Tung II
- D06 海怡東 South Horizons East
- D07 海怡西 South Horizons West
- D08 華貴 Wah Kwai
- D09 華富南 Wah Fu South
- D10 華富北 Wah Fu North
- D11 薄扶林 Pokfulam
- D12 置富 Chi Fu
- D13 田灣 Tin Wan
- D14 石漁 Shek Yue
- D15 黃竹坑 Wong Chuk Hang
- D16 海灣 Bays Area
- D17 赤柱及石澳 Stanley & Shek O

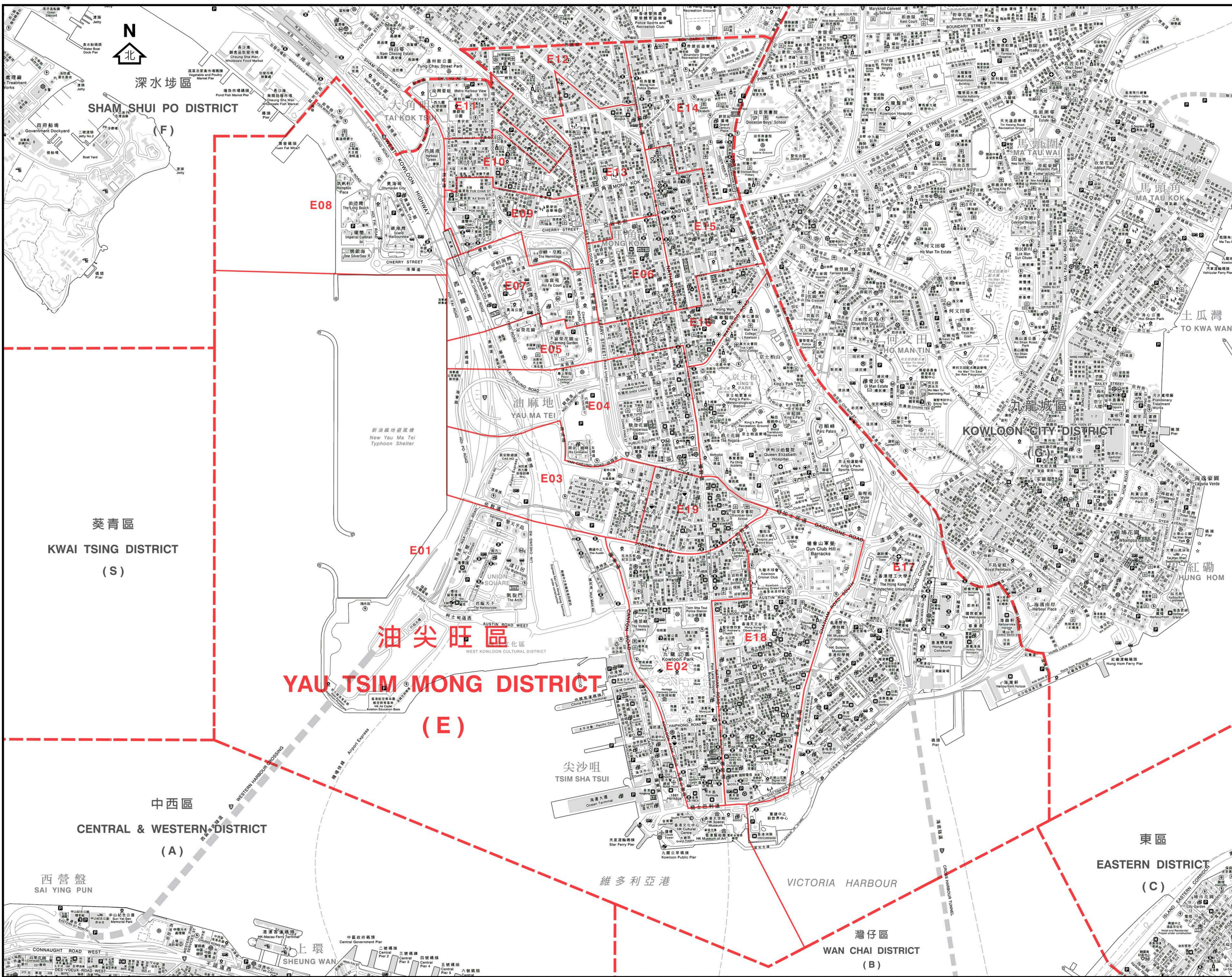
此圖之延長部份，參閱圖一  
For continuation, see Sheet 1

行政長官會同行政會議根據《區議會條例》  
(第547章)第6(1)條就選區的劃定  
於二零一四年十一月二十五日通過此圖則  
This was the plan approved by the Chief Executive in Council  
on 25 November 2014 for the purpose of delineating constituencies  
declared under section 6(1) of the District Councils Ordinance (Cap 547)

區議會選區分界圖 — 南區 (圖二)  
DISTRICT COUNCIL CONSTITUENCY BOUNDARIES — SOUTHERN DISTRICT (SHEET 2)



圖則編號 DCCA/R/2015/D2  
Plan No.  
二零一五年一月版 January 2015 Edition  
選舉管理委員會刊印  
Published by the Electoral Affairs Commission  
版權所有 未經許可 不得複製 ©2015 Copyright reserved - reproduction by permission only  
地政總署測繪處繪製  
Cartography by Survey & Mapping Office, Lands Department



區界線  
District Boundary

選區界線  
Constituency Boundary

選區代號及名稱  
Code and Name of Constituency

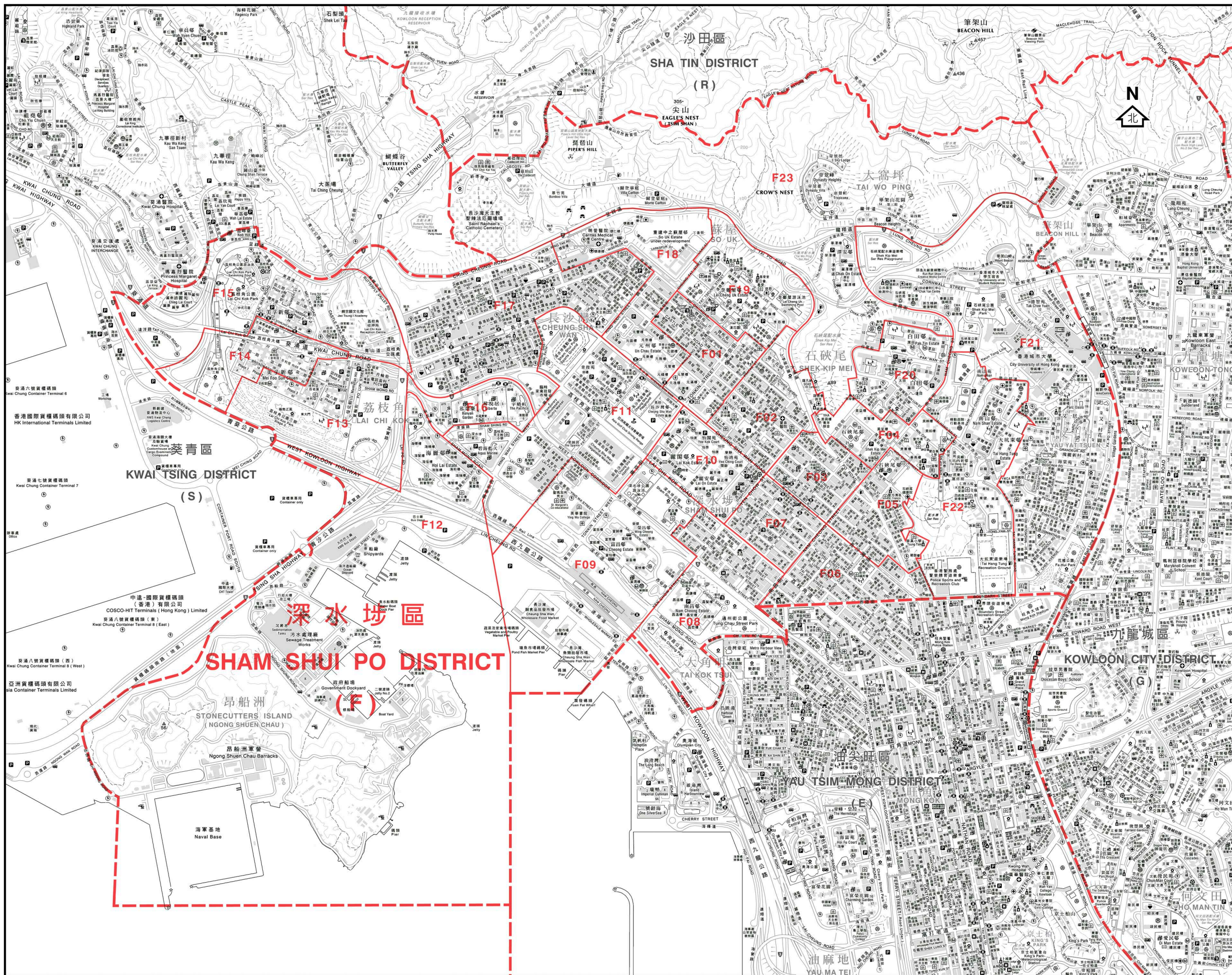
- E01 尖沙咀西 Tsim Sha Tsui West
- E02 佐敦南 Jordan South
- E03 佐敦西 Jordan West
- E04 油麻地南 Yau Ma Tei South
- E05 富榮 Charming
- E06 旺角西 Mong Kok West
- E07 富柏 Fu Pak
- E08 奧運 Olympic
- E09 櫻桃 Cherry
- E10 大角咀南 Tai Kok Tsui South
- E11 大角咀北 Tai Kok Tsui North
- E12 大南 Tai Nan
- E13 旺角北 Mong Kok North
- E14 旺角東 Mong Kok East
- E15 旺角南 Mong Kok South
- E16 油麻地北 Yau Ma Tei North
- E17 尖東及京士柏 East Tsim Sha Tsui & King's Park
- E18 尖沙咀中 Tsim Sha Tsui Central
- E19 佐敦北 Jordan North

行政長官會同行政會議根據《區議會條例》  
(第547章)第6(1)條就選區的劃定  
於二零一四年十一月二十五日通過此圖則  
This was the plan approved by the Chief Executive in Council  
on 25 November 2014 for the purpose of delineating constituencies  
declared under section 6(1) of the District Councils Ordinance (Cap 547)

區議會選區分界圖 — 油尖旺區  
DISTRICT COUNCIL CONSTITUENCY BOUNDARIES — YAU TSIM MONG DISTRICT

Scale: 1:50,000 (Scale bar showing 0, 250, 500, 1000, 1500 metres)

圖則編號 DCCA/R/2015/E  
Plan No.  
二零一五年一月版 January 2015 Edition  
選舉管理委員會刊印  
Published by the Electoral Affairs Commission  
版權所有 未經許可 不得複製 ©2015 Copyright reserved - reproduction by permission only  
地政總署測繪處繪製  
Cartography by Survey & Mapping Office, Lands Department



- - - 區界線  
 District Boundary  
 — 選區界線  
 Constituency Boundary

選區代號及名稱  
 Code and Name of Constituency

- F01 寶麗 Po Lai
- F02 長沙灣 Cheung Sha Wan
- F03 南昌北 Nam Cheong North
- F04 石硤尾 Shek Kip Mei
- F05 南昌東 Nam Cheong East
- F06 南昌南 Nam Cheong South
- F07 南昌中 Nam Cheong Central
- F08 南昌西 Nam Cheong West
- F09 富昌 Fu Cheong
- F10 麗閣 Lai Kok
- F11 幸福 Fortune
- F12 荔枝角南 Lai Chi Kok South
- F13 美孚南 Mei Foo South
- F14 美孚中 Mei Foo Central
- F15 美孚北 Mei Foo North
- F16 荔枝角中 Lai Chi Kok Central
- F17 荔枝角北 Lai Chi Kok North
- F18 元州及蘇屋 Un Chau & So Uk
- F19 李鄭屋 Lei Cheng Uk
- F20 下白田 Ha Pak Tin
- F21 又一村 Yau Yat Tsuen
- F22 南山、大坑東及大坑西 Nam Shan, Tai Hang Tung & Tai Hang Sai
- F23 龍坪及上白田 Lung Ping & Sheung Pak Tin

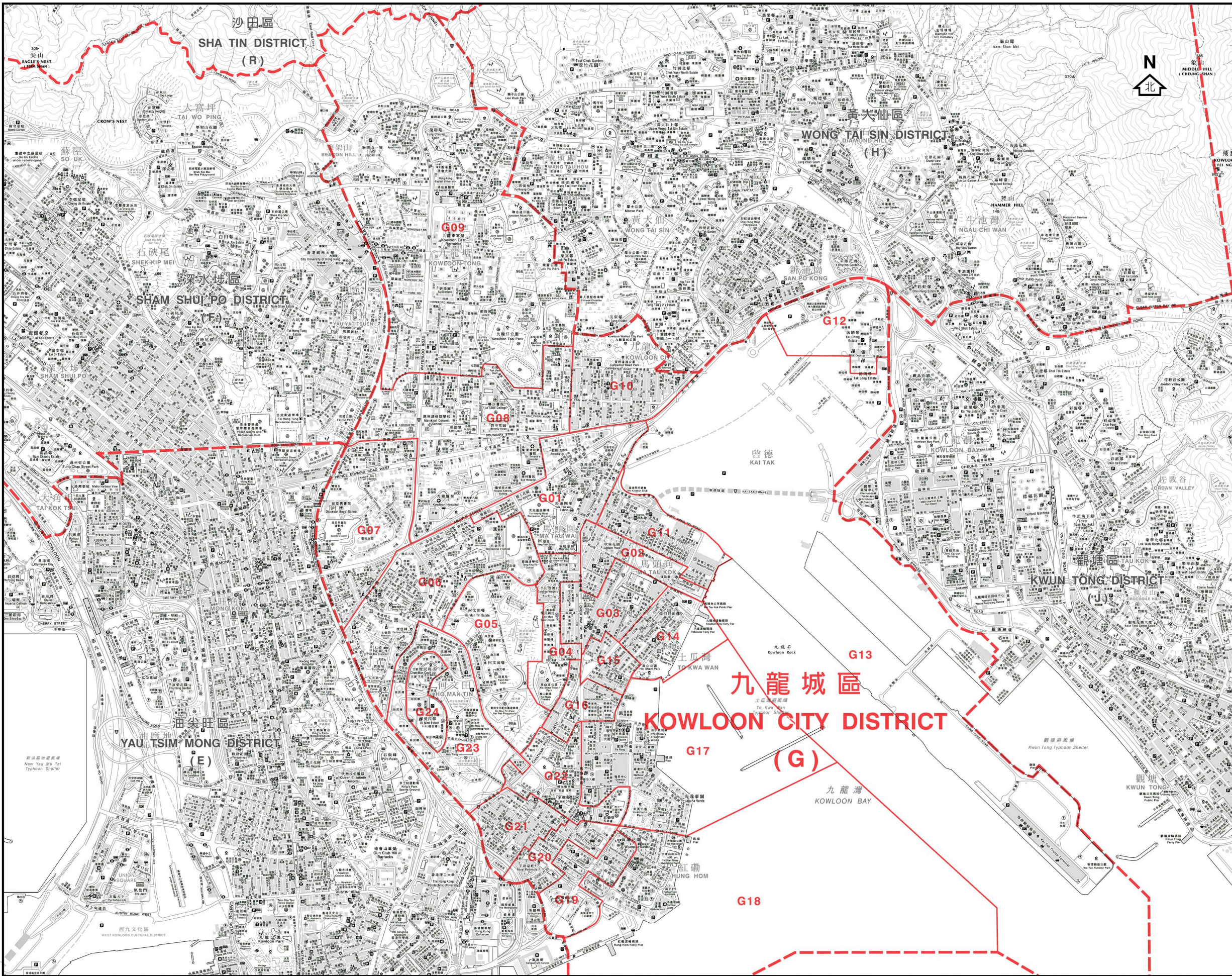
行政長官會同行政會議根據《區議會條例》  
 (第547章)第6(1)條就選區的劃定  
 於二零一四年十一月二十五日通過此圖則  
 This was the plan approved by the Chief Executive in Council  
 on 25 November 2014 for the purpose of delineating constituencies  
 declared under section 6(1) of the District Councils Ordinance (Cap 547)

**區議會選區分界圖 — 深水埗區**  
**DISTRICT COUNCIL CONSTITUENCY BOUNDARIES — SHAM SHUI PO DISTRICT**



圖則編號 DCCA/R/2015/F  
 Plan No.  
 二零一五年一月版 January 2015 Edition  
 選舉管理委員會刊印  
 Published by the Electoral Affairs Commission  
 版權所有 未經許可 不得複製 ©2015 Copyright reserved - reproduction by permission only  
 地政總署測繪處繪製  
 Cartography by Survey & Mapping Office, Lands Department





- - - 區界線  
 District Boundary  
 — 選區界線  
 Constituency Boundary

選區代號及名稱 Code and Name of Constituency		
G01	馬頭圍	Ma Tau Wai
G02	馬坑涌	Ma Hang Chung
G03	馬頭角	Ma Tau Kok
G04	樂民	Lok Man
G05	常樂	Sheung Lok
G06	何文田	Ho Man Tin
G07	嘉道理	Kadoorie
G08	太子	Prince
G09	九龍塘	Kowloon Tong
G10	龍城	Lung Shing
G11	宋皇臺	Sung Wong Toi
G12	啓德北	Kai Tak North
G13	啓德南	Kai Tak South
G14	海心	Hoi Sham
G15	土瓜灣北	To Kwa Wan North
G16	土瓜灣南	To Kwa Wan South
G17	鶴園海逸	Hok Yuen Laguna Verde
G18	黃埔東	Whampoa East
G19	黃埔西	Whampoa West
G20	紅磡灣	Hung Hom Bay
G21	紅磡	Hung Hom
G22	家維	Ka Wai
G23	愛民	Oi Man
G24	愛俊	Oi Chun

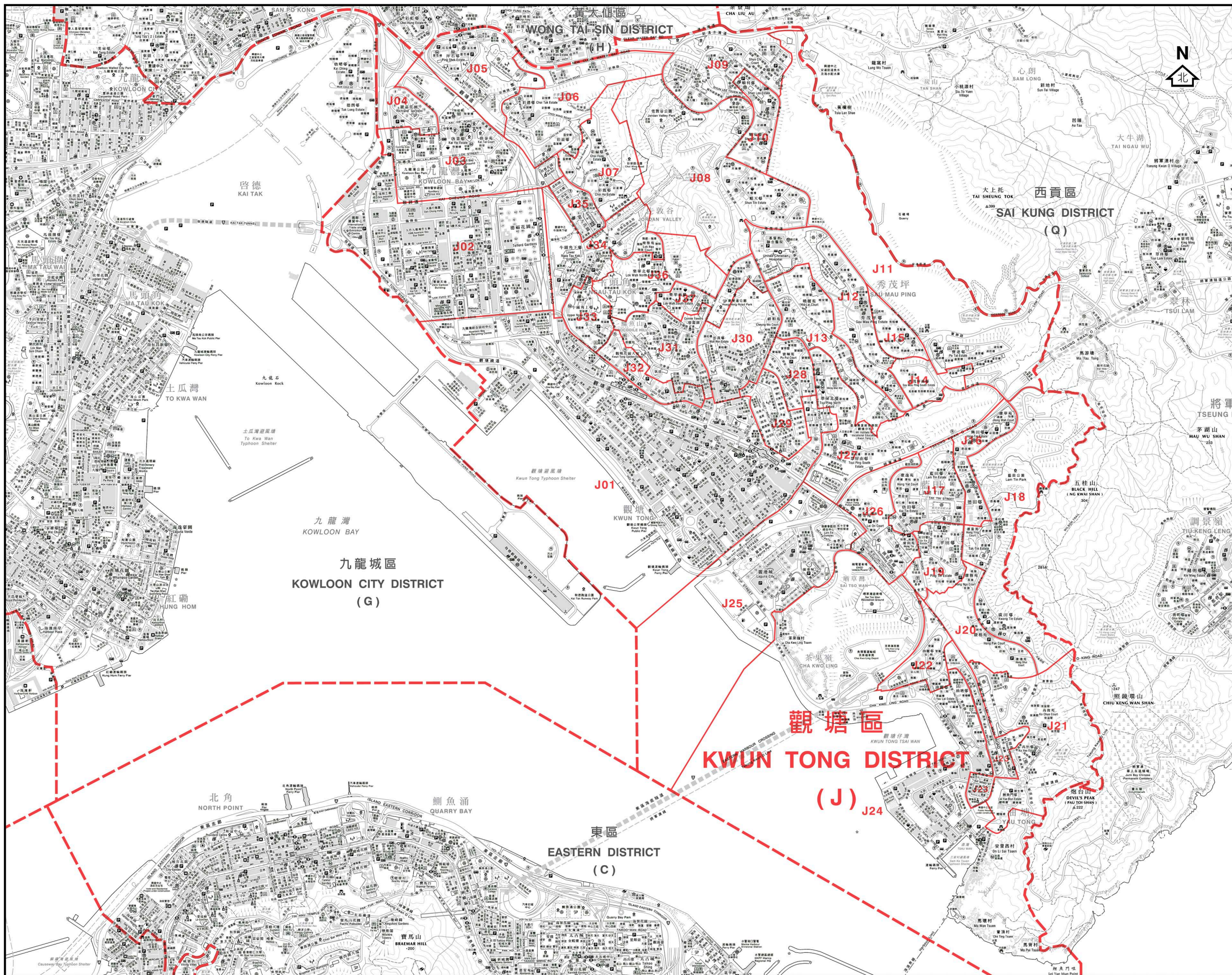
行政長官會同行政會議根據《區議會條例》  
 (第547章)第6(1)條就選區的劃定  
 於二零一四年十一月二十五日通過此圖則  
 This was the plan approved by the Chief Executive in Council  
 on 25 November 2014 for the purpose of delineating constituencies  
 declared under section 6(1) of the District Councils Ordinance (Cap 547)

區議會選區分界圖 — 九龍城區  
 DISTRICT COUNCIL CONSTITUENCY BOUNDARIES — KOWLOON CITY DISTRICT



圖則編號 DCCA/R/2015/G  
 Plan No.  
 二零一五年一月版 January 2015 Edition  
 選舉管理委員會刊印  
 Published by the Electoral Affairs Commission  
 版權所有 未經許可 不得複製 ©2015 Copyright reserved - reproduction by permission only  
 地政總署測繪處繪製  
 Cartography by Survey & Mapping Office, Lands Department





區界線  
District Boundary

選區界線  
Constituency Boundary

選區代號及名稱  
Code and Name of Constituency

J01	觀塘中心	Kwun Tong Central
J02	九龍灣	Kowloon Bay
J03	啓業	Kai Yip
J04	麗晶	Lai Ching
J05	坪石	Ping Shek
J06	雙彩	Sheung Choi
J07	佐敦谷	Jordan Valley
J08	順天	Shun Tin
J09	雙順	Sheung Shun
J10	安利	On Lee
J11	寶達	Po Tat
J12	秀茂坪北	Sau Mau Ping North
J13	曉麗	Hiu Lai
J14	秀茂坪南	Sau Mau Ping South
J15	秀茂坪中	Sau Mau Ping Central
J16	興田	Hing Tin
J17	藍田	Lam Tin
J18	廣德	Kwong Tak
J19	平田	Ping Tin
J20	栢雅	Pak Nga
J21	油塘東	Yau Tong East
J22	油麗	Yau Lai
J23	翠翔	Chui Cheung
J24	油塘西	Yau Tong West
J25	麗港城	Laguna City
J26	景田	King Tin
J27	翠屏	Tsui Ping
J28	寶樂	Po Lok
J29	月華	Yuet Wah
J30	協康	Hip Hong
J31	康樂	Hong Lok
J32	定安	Ting On
J33	牛頭角上邨	Upper Ngau Tau Kok Estate
J34	牛頭角下邨	Lower Ngau Tau Kok Estate
J35	淘大	To Tai
J36	樂華北	Lok Wah North
J37	樂華南	Lok Wah South

行政長官會同行政會議根據《區議會條例》  
(第547章)第6(1)條就選區的劃定  
於二零一四年十一月二十五日通過此圖則  
This was the plan approved by the Chief Executive in Council  
on 25 November 2014 for the purpose of delineating constituencies  
declared under section 6(1) of the District Councils Ordinance (Cap 547)

區議會選區分界圖 — 觀塘區  
DISTRICT COUNCIL CONSTITUENCY BOUNDARIES — KWUN TONG DISTRICT

米 metres 250 0 500 1000 1500 2000 metres 米

圖則編號  
Plan No. DCCA/R/2015/J

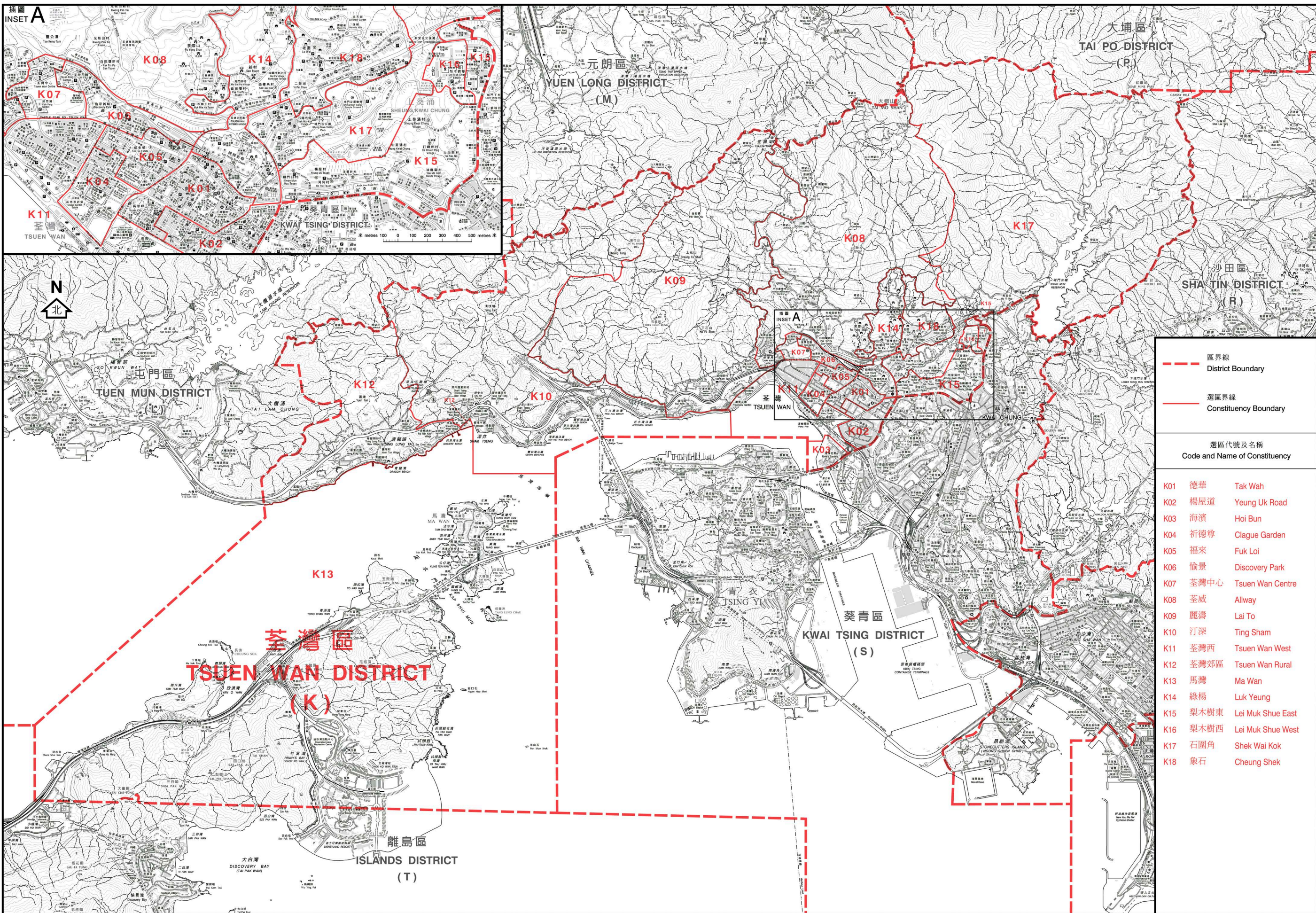
二零一五年一月版 January 2015 Edition

選舉管理委員會刊印

Published by the Electoral Affairs Commission

版權所有 未經許可 不得複製 ©2015 Copyright reserved - reproduction by permission only

地政總署測繪處繪製  
Cartography by Survey & Mapping Office, Lands Department



- - - 區界線  
 District Boundary  
 — 選區界線  
 Constituency Boundary

選區代號及名稱  
 Code and Name of Constituency

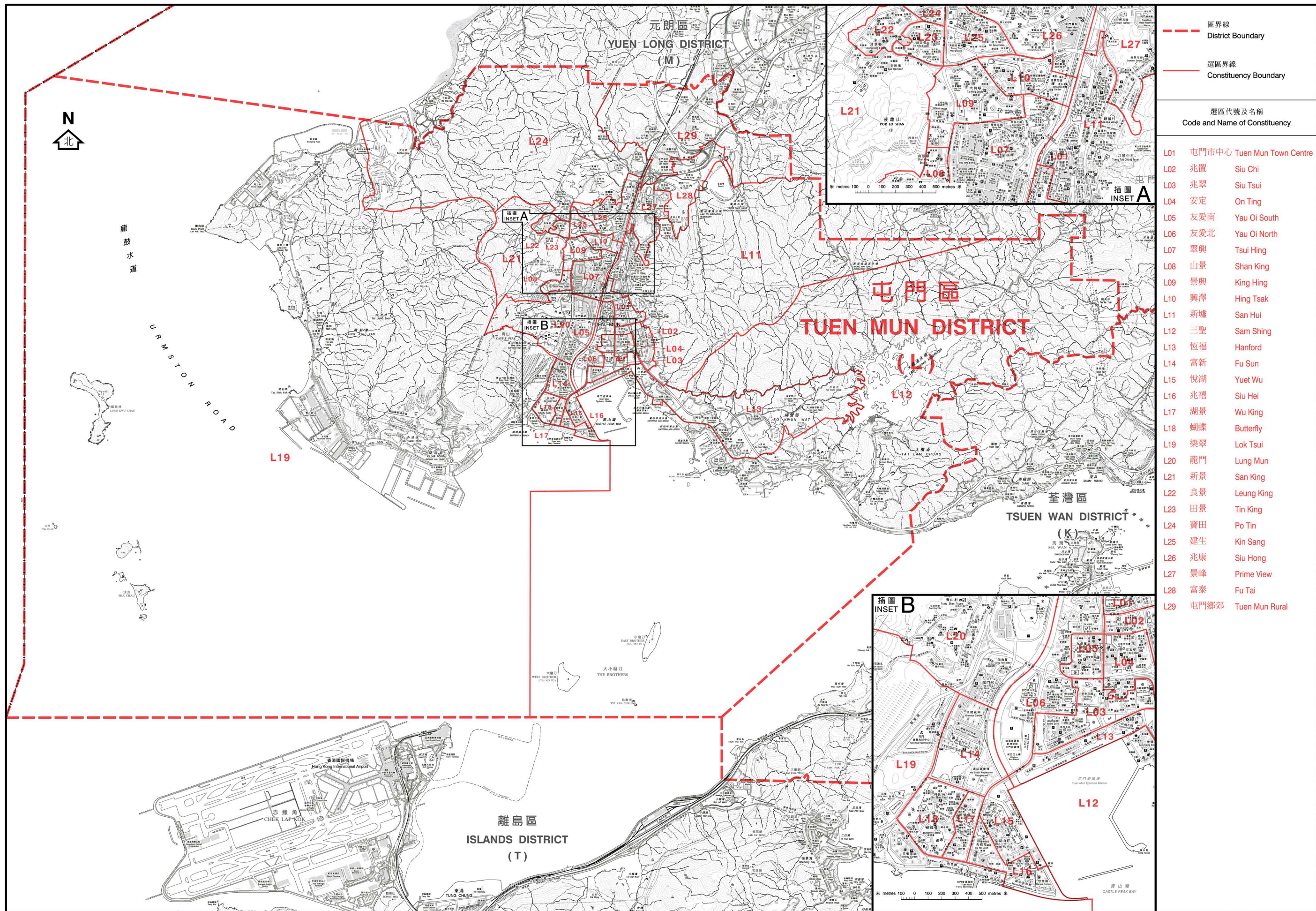
K01	德華	Tak Wah
K02	楊屋道	Yeung Uk Road
K03	海濱	Hoi Bun
K04	祈德尊	Clague Garden
K05	福來	Fuk Loi
K06	愉景	Discovery Park
K07	荃灣中心	Tsuen Wan Centre
K08	荃威	Allway
K09	麗濤	Lai To
K10	汀深	Ting Sham
K11	荃灣西	Tsuen Wan West
K12	荃灣郊區	Tsuen Wan Rural
K13	馬灣	Ma Wan
K14	綠楊	Luk Yeung
K15	梨木樹東	Lei Muk Shue East
K16	梨木樹西	Lei Muk Shue West
K17	石圍角	Shek Wai Kok
K18	象石	Cheung Shek

行政長官會同行政會議根據《區議會條例》  
 (第547章)第6(1)條就選區的劃定  
 於二零一四年十一月二十五日通過此圖則  
 This was the plan approved by the Chief Executive in Council  
 on 25 November 2014 for the purpose of delineating constituencies  
 declared under section 6(1) of the District Councils Ordinance (Cap 547)

區議會選區分界圖 — 荃灣區  
 DISTRICT COUNCIL CONSTITUENCY BOUNDARIES — TSUEN WAN DISTRICT



圖則編號 DCCA/R/2015/K  
 Plan No.  
 二零一五年一月版 January 2015 Edition  
 選舉管理委員會刊印  
 Published by the Electoral Affairs Commission  
 版權所有 未經許可 不得複製 ©2015 Copyright reserved - reproduction by permission only  
 地政總署測繪處繪製  
 Cartography by Survey & Mapping Office, Lands Department



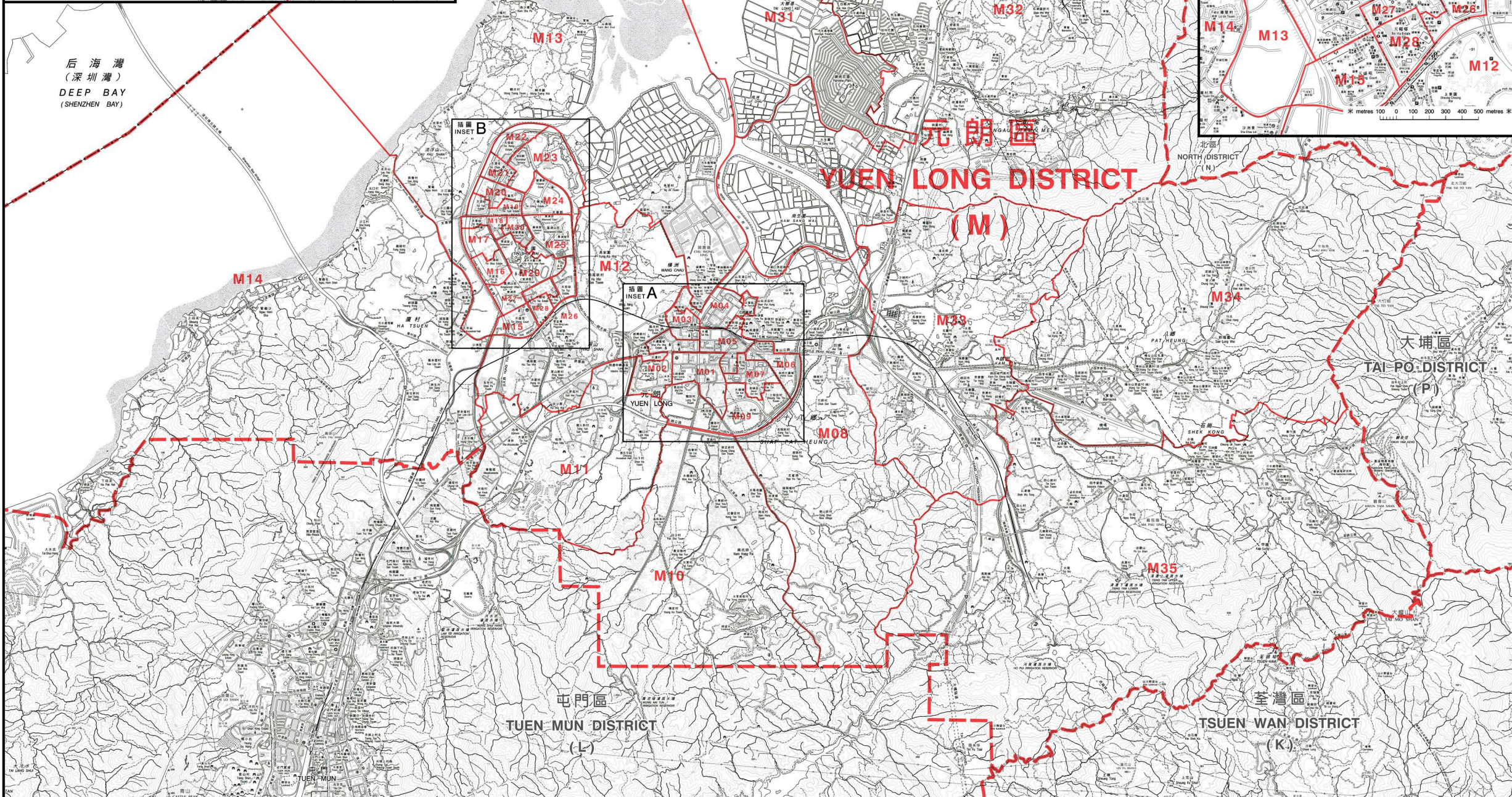
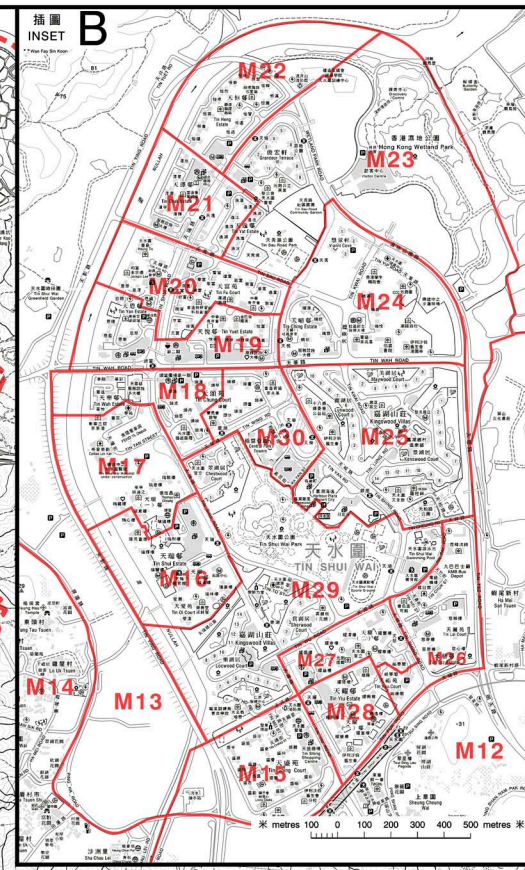
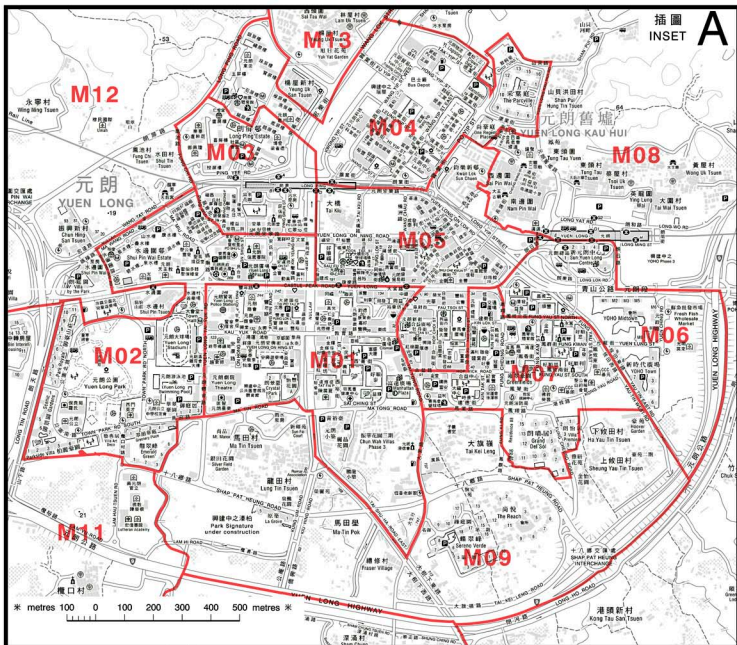
選區代號及名稱 Code and Name of Constituency	
L01	屯門市中心 Tuen Mun Town Centre
L02	兆置 Siu Chi
L03	兆翠 Siu Tsui
L04	安定 On Ting
L05	友愛南 Yau Oi South
L06	友愛北 Yau Oi North
L07	翠興 Tsui Hing
L08	山景 Shan King
L09	景興 King Hing
L10	興澤 Hing Tsak
L11	新墟 San Hui
L12	三聖 Sam Shing
L13	恆福 Hanford
L14	富新 Fu Sun
L15	悅湖 Yuet Wu
L16	兆禧 Siu Hei
L17	湖景 Wu King
L18	蝴蝶 Butterfly
L19	樂翠 Lok Tsui
L20	龍門 Lung Mun
L21	新景 San King
L22	良景 Leung King
L23	田景 Tin King
L24	寶田 Po Tin
L25	建生 Kin Sang
L26	兆康 Siu Hong
L27	景峰 Prime View
L28	富泰 Fu Tai
L29	屯門鄉郊 Tuen Mun Rural

行政長官會同行政會議根據《區議會條例》  
(第547章)第6(1)條就選區的劃定  
於二零一四年十一月二十五日通過此圖則  
This was the plan approved by the Chief Executive in Council  
on 25 November 2014 for the purpose of delineating constituencies  
declared under section 6(1) of the District Councils Ordinance (Cap 547)

區議會選區分界圖 — 屯門區  
DISTRICT COUNCIL CONSTITUENCY BOUNDARIES — TUEN MUN DISTRICT



圖則編號 DCCA/R/2015/L  
Plan No.  
二零一五年一月版 January 2015 Edition  
選舉管理委員會刊印  
Published by the Electoral Affairs Commission  
版權所有 未經許可 不得複製 ©2015 Copyright reserved - reproduction by permission only  
地政總署測繪處繪製  
Cartography by Survey & Mapping Office, Lands Department



- - - 區界線  
 District Boundary  
 — 選區界線  
 Constituency Boundary

選區代號及名稱  
 Code and Name of Constituency

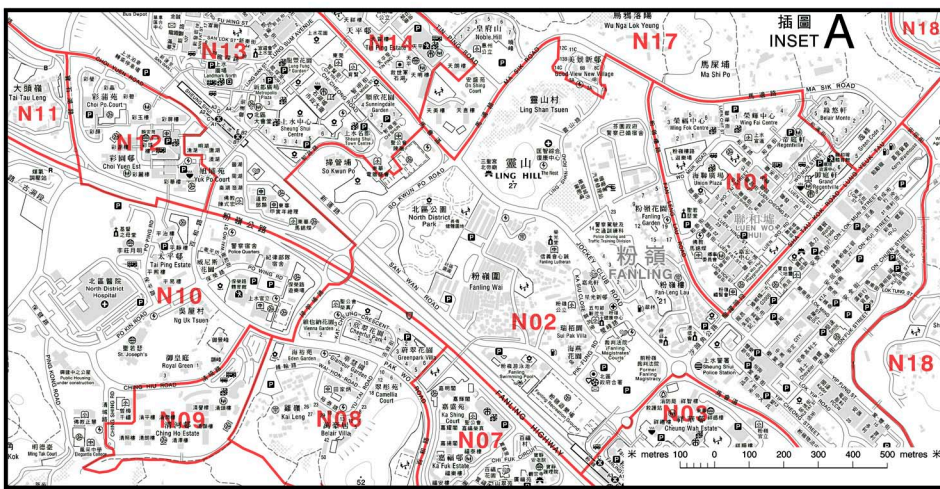
M01	豐年	Fung Nin
M02	水邊	Shui Pin
M03	南屏	Nam Ping
M04	北朗	Pek Long
M05	元朗中心	Yuen Long Centre
M06	元龍	Yuen Lung
M07	鳳翔	Fung Cheung
M08	十八鄉東	Shap Pat Heung East
M09	十八鄉中	Shap Pat Heung Central
M10	十八鄉西	Shap Pat Heung West
M11	屏山南	Ping Shan South
M12	屏山中	Ping Shan Central
M13	屏山北	Ping Shan North
M14	廈村	Ha Tsuen
M15	天盛	Tin Shing
M16	瑞愛	Shui Oi
M17	瑞華	Shui Wah
M18	頌華	Chung Wah
M19	悅恩	Yuet Yan
M20	富恩	Fu Yan
M21	逸澤	Yat Chak
M22	天恒	Tin Heng
M23	宏逸	Wang Yat
M24	晴景	Ching King
M25	嘉湖北	Kingswood North
M26	慈祐	Tsz Yau
M27	耀祐	Yiu Yau
M28	天耀	Tin Yiu
M29	嘉湖南	Kingswood South
M30	頌栢	Chung Pak
M31	錦綉花園	Fairview Park
M32	新田	San Tin
M33	錦田	Kam Tin
M34	八鄉北	Pat Heung North
M35	八鄉南	Pat Heung South

行政長官會同行政會議根據《區議會條例》  
 (第547章)第6(1)條就選區的劃定  
 於二零一四年十一月二十五日通過此圖則  
 This was the plan approved by the Chief Executive in Council  
 on 25 November 2014 for the purpose of delineating constituencies  
 declared under section 6(1) of the District Councils Ordinance (Cap 547)

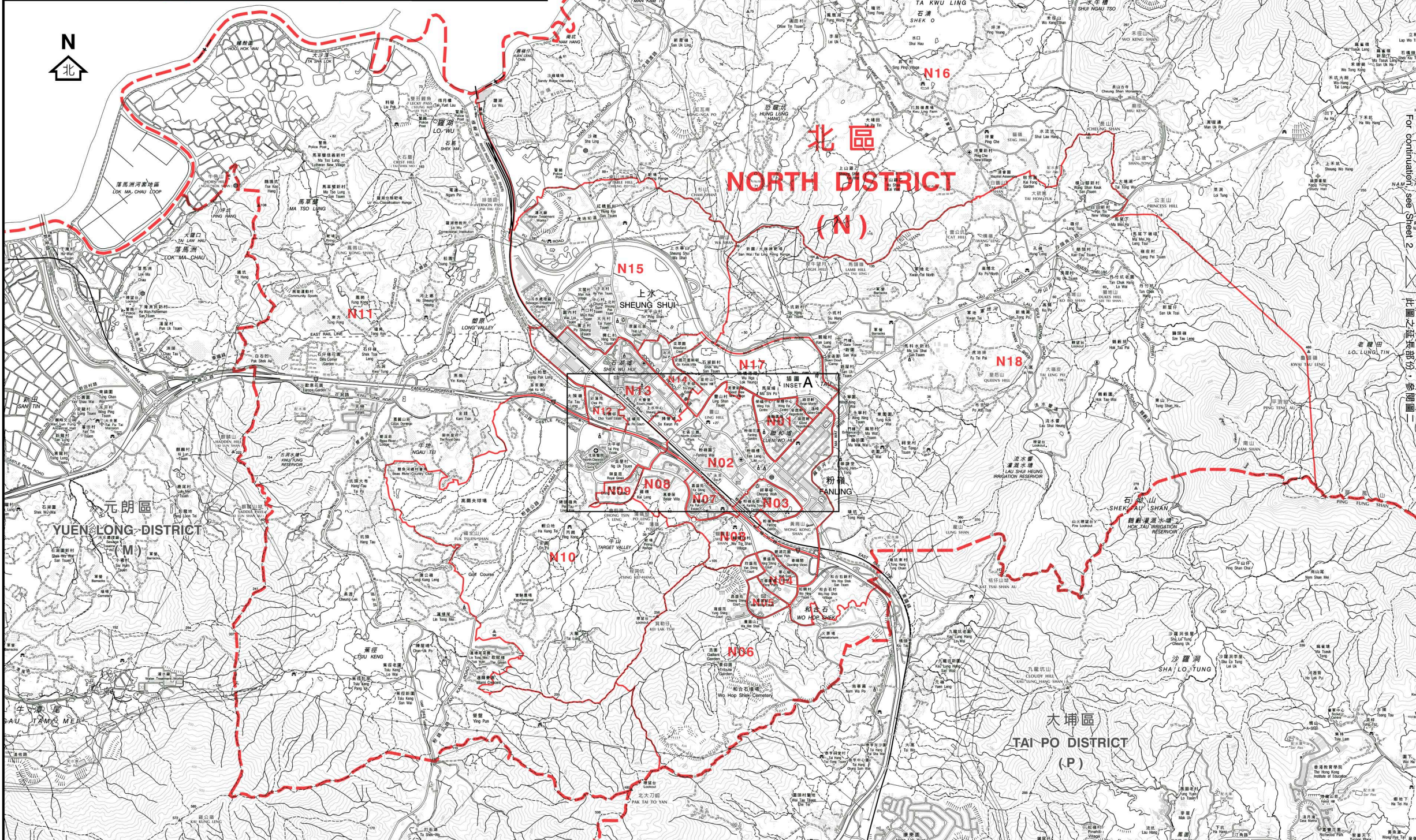
區議會選區分界圖 — 元朗區  
 DISTRICT COUNCIL CONSTITUENCY BOUNDARIES — YUEN LONG DISTRICT



圖則編號 DCCA/R/2015/M  
 Plan No.  
 二零一五年一月版 January 2015 Edition  
 選舉管理委員會刊印  
 Published by the Electoral Affairs Commission  
 版權所有 未經許可 不得複製 ©2015 Copyright reserved - reproduction by permission only  
 地政總署測繪處繪製  
 Cartography by Survey & Mapping Office, Lands Department



深圳市  
SHENZHEN SHI



--- 區界線  
District Boundary

--- 選區界線  
Constituency Boundary

選區代號及名稱  
Code and Name of Constituency

N01	聯和墟	Luen Wo Hui
N02	粉嶺市	Fanling Town
N03	祥華	Cheung Wah
N04	華都	Wah Do
N05	華明	Wah Ming
N06	欣盛	Yan Shing
N07	盛福	Shing Fuk
N08	粉嶺南	Fanling South
N09	清河	Ching Ho
N10	御太	Yu Tai
N11	上水鄉郊	Sheung Shui Rural
N12	彩園	Choi Yuen
N13	石湖墟	Shek Wu Hui
N14	天平西	Tin Ping West
N15	鳳翠	Fung Tsui
N16	沙打	Sha Ta
N17	天平東	Tin Ping East
N18	皇后山	Queen's Hill

For continuation, see Sheet 2. 此圖之延長部份，參閱圖二

行政長官會同行政會議根據《區議會條例》  
(第547章)第6(1)條就選區的劃定  
於二零一四年十一月二十五日通過此圖則  
This was the plan approved by the Chief Executive in Council  
on 25 November 2014 for the purpose of delineating constituencies  
declared under section 6(1) of the District Councils Ordinance (Cap 547)

區議會選區分界圖 — 北區 (圖一)  
DISTRICT COUNCIL CONSTITUENCY BOUNDARIES — NORTH DISTRICT (SHEET 1)



圖則編號 DCCA/R/2015/N1  
Plan No.  
二零一五年一月版 January 2015 Edition  
選舉管理委員會刊印  
Published by the Electoral Affairs Commission  
版權所有 未經許可 不得複製 ©2015 Copyright reserved - reproduction by permission only  
地政總署測繪處繪製  
Cartography by Survey & Mapping Office, Lands Department



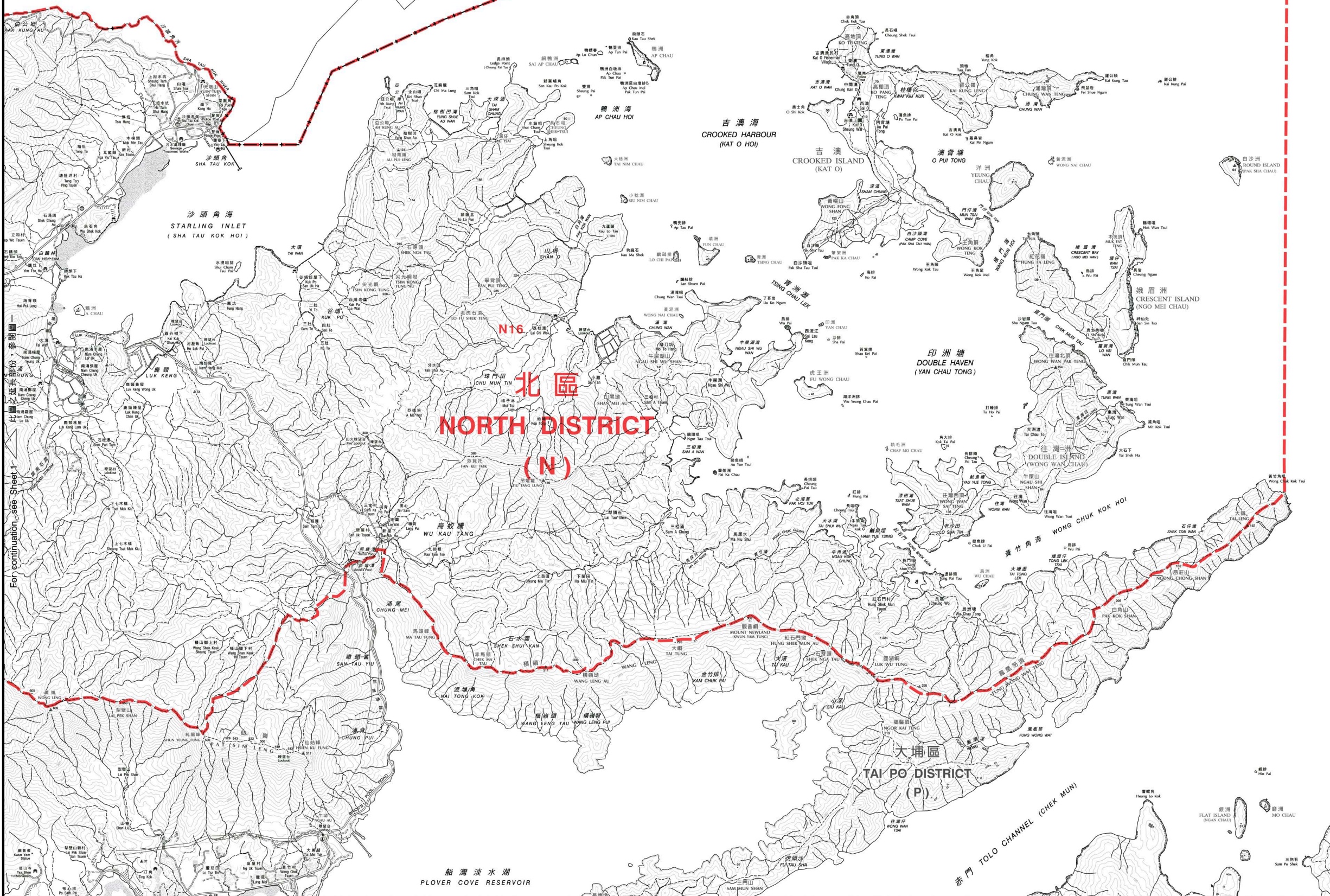
深圳市  
SHENZHEN SHI

區界線  
District Boundary

選區界線  
Constituency Boundary

選區代號及名稱  
Code and Name of Constituency

- N01 聯和墟 Luen Wo Hui
- N02 粉嶺市 Fanling Town
- N03 祥華 Cheung Wah
- N04 華都 Wah Do
- N05 華明 Wah Ming
- N06 欣盛 Yan Shing
- N07 盛福 Shing Fuk
- N08 粉嶺南 Fanling South
- N09 清河 Ching Ho
- N10 御太 Yu Tai
- N11 上水鄉郊 Sheung Shui Rural
- N12 彩園 Choi Yuen
- N13 石湖墟 Shek Wu Hui
- N14 天平西 Tin Ping West
- N15 鳳翠 Fung Tsui
- N16 沙打 Sha Ta
- N17 天平東 Tin Ping East
- N18 皇后山 Queen's Hill



行政長官會同行政會議根據《區議會條例》  
(第547章)第6(1)條就選區的劃定  
於二零一四年十一月二十五日通過此圖則  
This was the plan approved by the Chief Executive in Council  
on 25 November 2014 for the purpose of delineating constituencies  
declared under section 6(1) of the District Councils Ordinance (Cap 547)

區議會選區分界圖 — 北區 (圖二)  
DISTRICT COUNCIL CONSTITUENCY BOUNDARIES — NORTH DISTRICT (SHEET 2)



圖則編號  
Plan No. DCCA/R/2015/N2

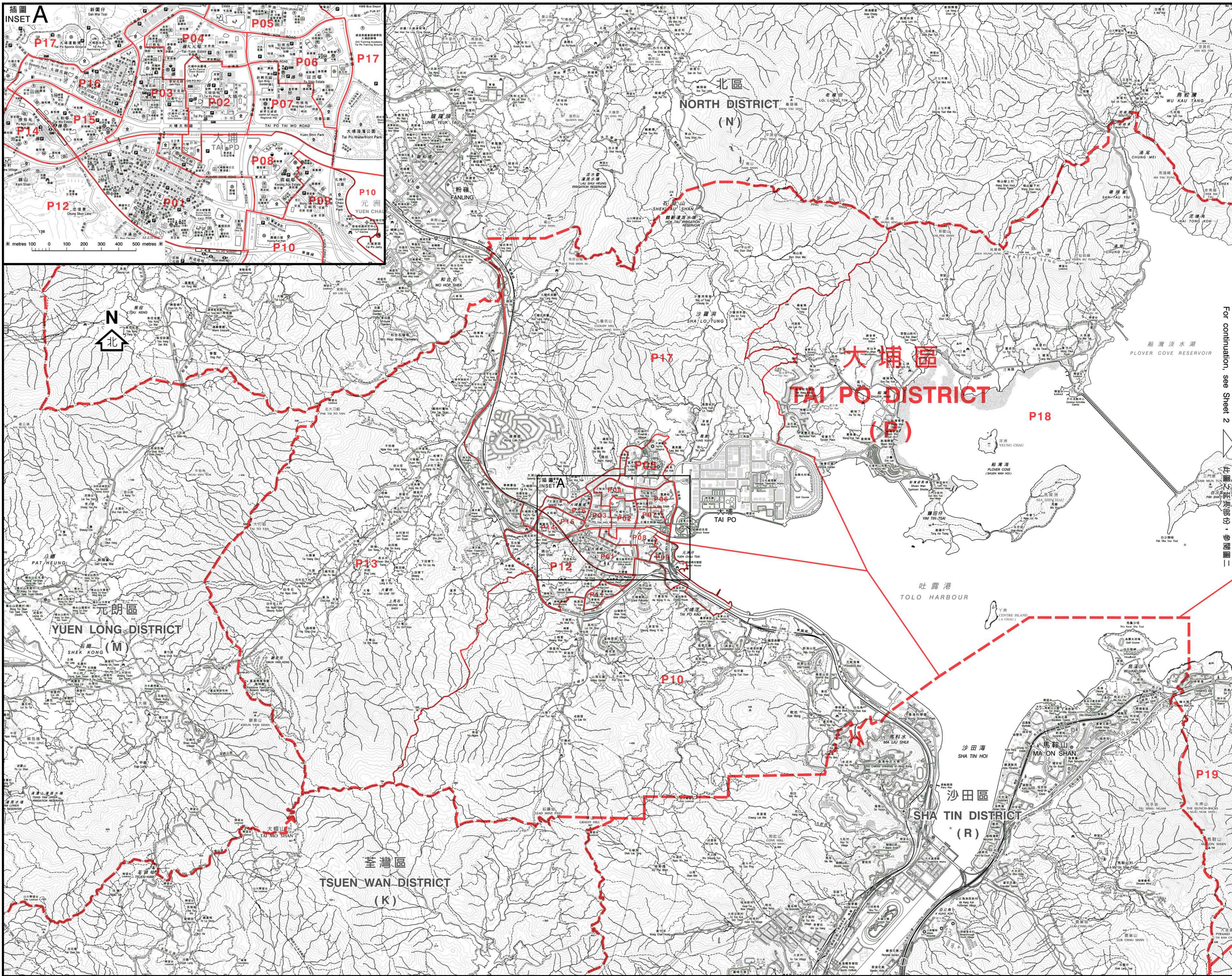
二零一五年一月版  
January 2015 Edition

選舉管理委員會刊印  
Published by the Electoral Affairs Commission

版權所有 未經許可 不得複製  
Copyright reserved - reproduction by permission only

地政總署測繪處繪製  
Cartography by Survey & Mapping Office, Lands Department





區界線  
District Boundary

選區界線  
Constituency Boundary

選區代號及名稱  
Code and Name of Constituency

- P01 大埔墟 Tai Po Hui
- P02 大埔中 Tai Po Central
- P03 頌汀 Chung Ting
- P04 大元 Tai Yuen
- P05 富亨 Fu Heng
- P06 怡富 Yee Fu
- P07 富明新 Fu Ming Sun
- P08 廣福及寶湖 Kwong Fuk & Plover Cove
- P09 宏福 Wang Fuk
- P10 大埔滘 Tai Po Kau
- P11 運頭塘 Wan Tau Tong
- P12 新富 San Fu
- P13 林村谷 Lam Tsuen Valley
- P14 寶雅 Po Nga
- P15 太和 Tai Wo
- P16 舊墟及太湖 Old Market & Serenity
- P17 康樂園 Hong Lok Yuen
- P18 船灣 Shuen Wan
- P19 西貢北 Sai Kung North

For continuation, see Sheet 2

行政長官會同行政會議根據《區議會條例》  
(第547章)第6(1)條就選區的劃定  
於二零一四年十一月二十五日通過此圖則  
This was the plan approved by the Chief Executive in Council  
on 25 November 2014 for the purpose of delineating constituencies  
declared under section 6(1) of the District Councils Ordinance (Cap 547)

**區議會選區分界圖 — 大埔區 (圖一)**  
**DISTRICT COUNCIL CONSTITUENCY BOUNDARIES — TAI PO DISTRICT (SHEET 1)**

\* metres 500 0 1000 2000 3000 4000 5000 6000 metres \*

圖則編號 DCCA/R/2015/P1  
Plan No.

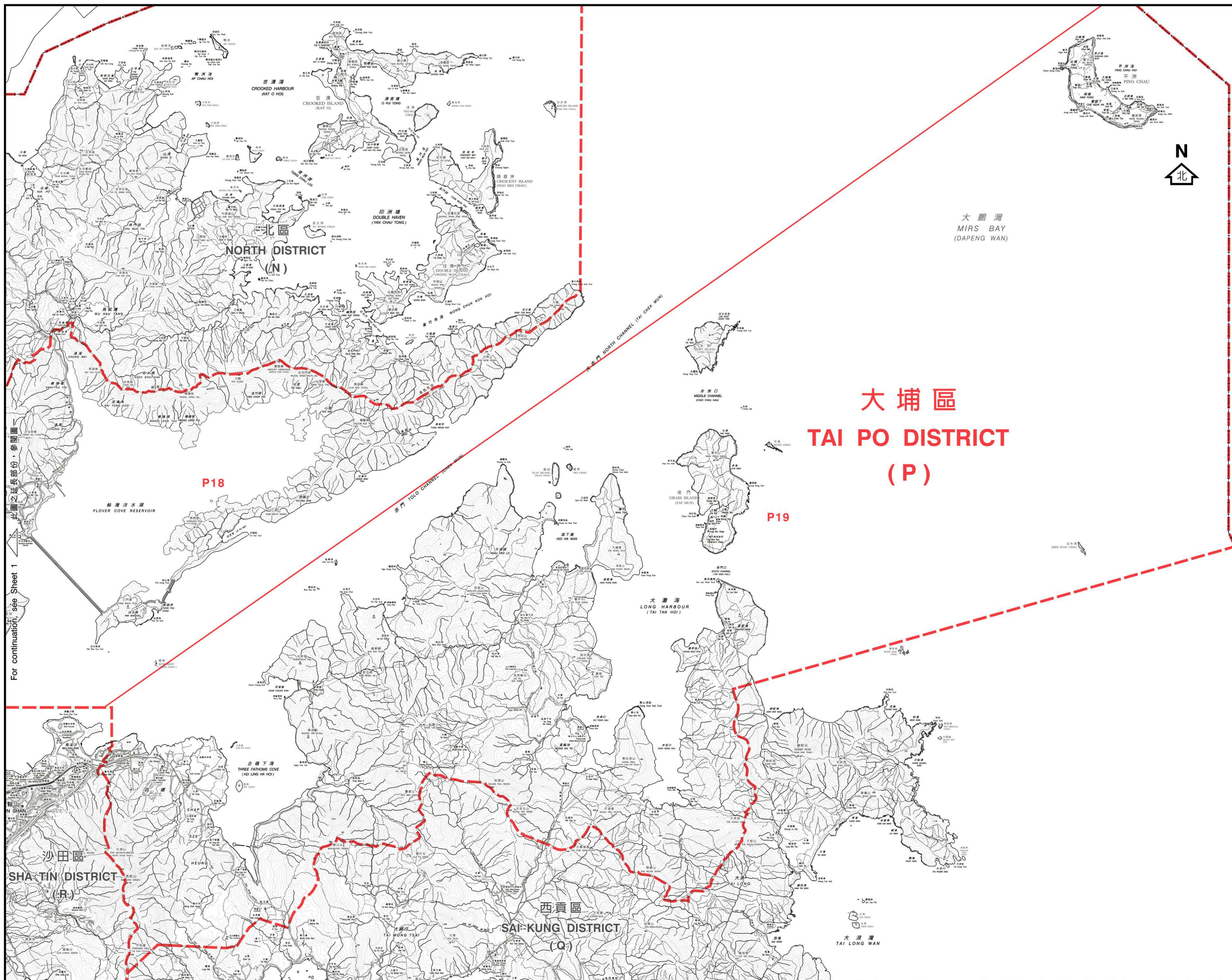
二零一五年一月版 January 2015 Edition

選舉管理委員會刊印

Published by the Electoral Affairs Commission

版權所有 未經許可 不得複製 ©2015 Copyright reserved - reproduction by permission only

地政總署測繪處繪製  
Cartography by Survey & Mapping Office, Lands Department



區界線  
District Boundary

選區界線  
Constituency Boundary

選區代號及名稱  
Code and Name of Constituency

P01	大埔墟	Tai Po Hui
P02	大埔中	Tai Po Central
P03	頌汀	Chung Ting
P04	大元	Tai Yuen
P05	富亨	Fu Heng
P06	怡富	Yee Fu
P07	富明新	Fu Ming Sun
P08	廣福及寶湖	Kwong Fuk & Plover Cove
P09	宏福	Wang Fuk
P10	大埔滘	Tai Po Kau
P11	運頭塘	Wan Tau Tong
P12	新富	San Fu
P13	林村谷	Lam Tsuen Valley
P14	寶雅	Po Nga
P15	太和	Tai Wo
P16	舊墟及太湖	Old Market & Serenity
P17	康樂園	Hong Lok Yuen
P18	船灣	Shuen Wan
P19	西貢北	Sai Kung North

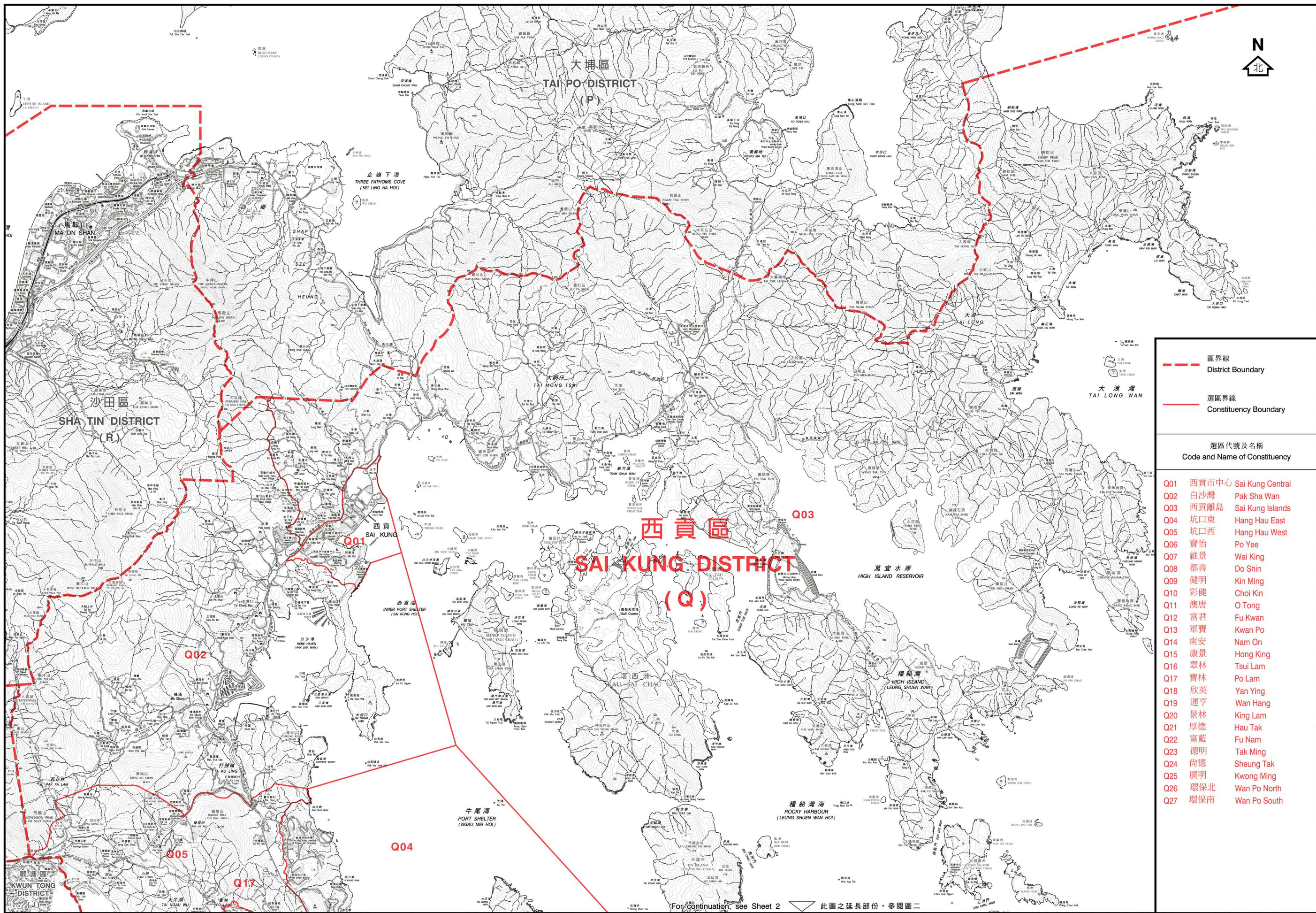
此圖之延長部份，參閱圖  
For continuation, see Sheet 1

行政長官會同行政會議根據《區議會條例》  
(第547章)第6(1)條就選區的劃定  
於二零一四年十一月二十五日通過此圖則  
This was the plan approved by the Chief Executive in Council  
on 25 November 2014 for the purpose of delineating constituencies  
declared under section 6(1) of the District Councils Ordinance (Cap 547)

區議會選區分界圖 — 大埔區 (圖二)  
DISTRICT COUNCIL CONSTITUENCY BOUNDARIES — TAI PO DISTRICT (SHEET 2)



圖則編號 DCCA/R/2015/P2  
Plan No.  
二零一五年一月版 January 2015 Edition  
選舉管理委員會刊印  
Published by the Electoral Affairs Commission  
版權所有 未經許可 不得複製 ©2015 Copyright reserved - reproduction by permission only  
地政總署測繪處繪製  
Cartography by Survey & Mapping Office, Lands Department



--- 區界線  
 District Boundary

--- 選區界線  
 Constituency Boundary

選區代號及名稱  
Code and Name of Constituency

- Q01 西貢市中心 Sai Kung Central
- Q02 白沙灣 Pak Sha Wan
- Q03 西貢離島 Sai Kung Islands
- Q04 坑口東 Hang Hau East
- Q05 坑口西 Hang Hau West
- Q06 寶怡 Po Yee
- Q07 維景 Wai King
- Q08 都善 Do Shin
- Q09 健明 Kin Ming
- Q10 彩健 Choi Kin
- Q11 澳唐 O Tong
- Q12 富君 Fu Kwan
- Q13 軍寶 Kwan Po
- Q14 南安 Nam On
- Q15 康景 Hong King
- Q16 翠林 Tsui Lam
- Q17 寶林 Po Lam
- Q18 欣英 Yan Ying
- Q19 運亨 Wan Hang
- Q20 景林 King Lam
- Q21 厚德 Hau Tak
- Q22 富藍 Fu Nam
- Q23 德明 Tak Ming
- Q24 尚德 Sheung Tak
- Q25 廣明 Kwong Ming
- Q26 環保北 Wan Po North
- Q27 環保南 Wan Po South

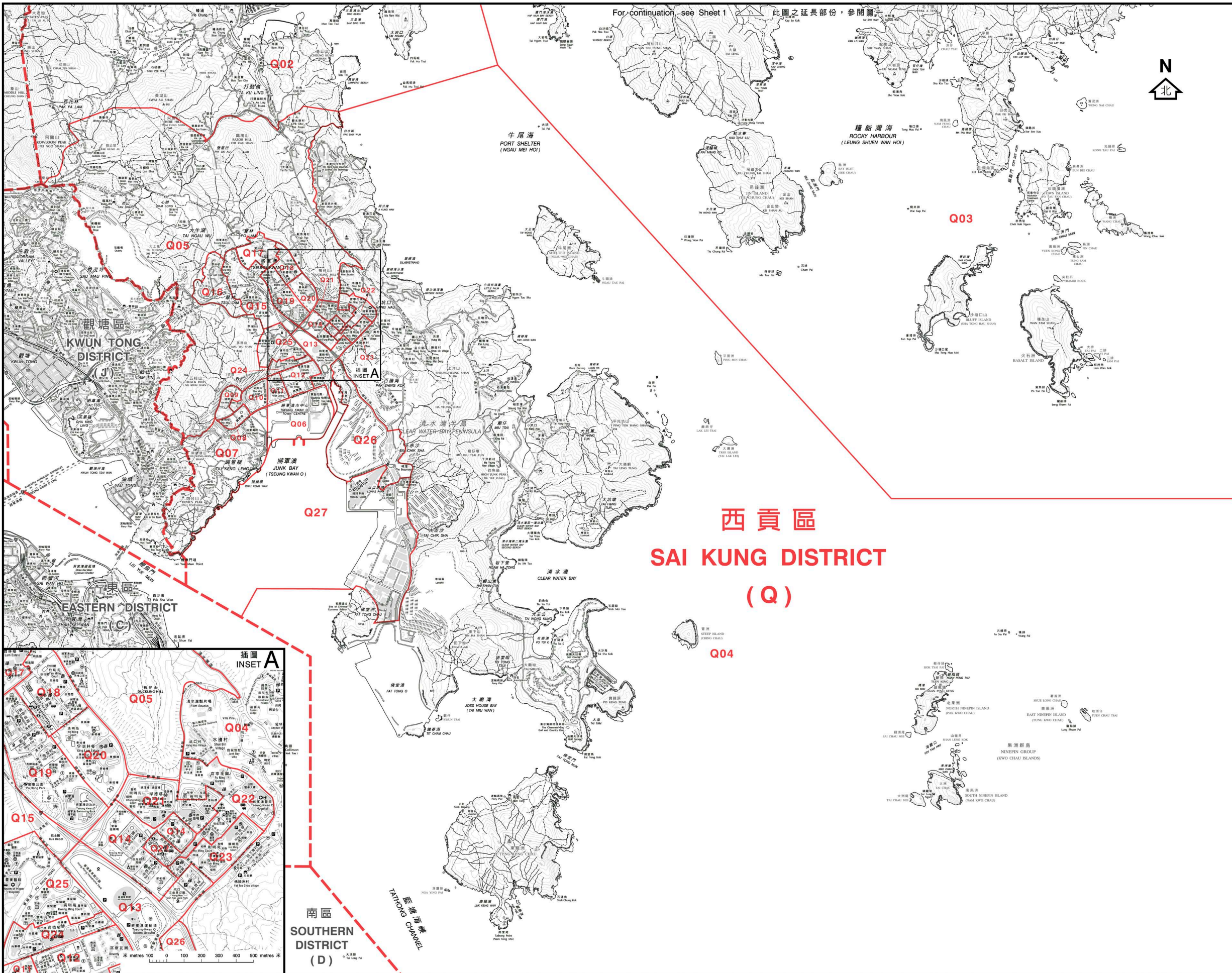
For continuation, see Sheet 2. 此圖之延長部份, 參閱圖二

行政長官會同行政會議根據《區議會條例》(第547章)第6(1)條就選區的劃定於二零一四年十一月二十五日通過此圖則  
This was the plan approved by the Chief Executive in Council on 25 November 2014 for the purpose of delineating constituencies declared under section 6(1) of the District Councils Ordinance (Cap 547)

**區議會選區分界圖 — 西貢區 (圖一)**  
**DISTRICT COUNCIL CONSTITUENCY BOUNDARIES — SAI KUNG DISTRICT (SHEET 1)**



圖則編號 DCCA/R/2015/Q1  
Plan No.  
二零一五年一月版 January 2015 Edition  
選舉管理委員會刊印  
Published by the Electoral Affairs Commission  
版權所有 未經許可 不得複製 ©2015 Copyright reserved - reproduction by permission only  
地政總署測繪處繪製  
Cartography by Survey & Mapping Office, Lands Department



區界線  
District Boundary

選區界線  
Constituency Boundary

選區代號及名稱  
Code and Name of Constituency

- Q01 西貢市中心 Sai Kung Central
- Q02 白沙灣 Pak Sha Wan
- Q03 西貢離島 Sai Kung Islands
- Q04 坑口東 Hang Hau East
- Q05 坑口西 Hang Hau West
- Q06 寶怡 Po Yee
- Q07 維景 Wai King
- Q08 都善 Do Shin
- Q09 健明 Kin Ming
- Q10 彩健 Choi Kin
- Q11 澳唐 O Tong
- Q12 富君 Fu Kwan
- Q13 軍寶 Kwan Po
- Q14 南安 Nam On
- Q15 康景 Hong King
- Q16 翠林 Tsui Lam
- Q17 寶林 Po Lam
- Q18 欣英 Yan Ying
- Q19 運亨 Wan Hang
- Q20 景林 King Lam
- Q21 厚德 Hau Tak
- Q22 富藍 Fu Nam
- Q23 德明 Tak Ming
- Q24 尚德 Sheung Tak
- Q25 廣明 Kwong Ming
- Q26 環保北 Wan Po North
- Q27 環保南 Wan Po South

西貢區  
SAI KUNG DISTRICT  
(Q)

行政長官會同行政會議根據《區議會條例》  
(第547章)第6(1)條就選區的劃定  
於二零一四年十一月二十五日通過此圖則  
This was the plan approved by the Chief Executive in Council  
on 25 November 2014 for the purpose of delineating constituencies  
declared under section 6(1) of the District Councils Ordinance (Cap 547)

區議會選區分界圖 — 西貢區 (圖二)  
DISTRICT COUNCIL CONSTITUENCY BOUNDARIES — SAI KUNG DISTRICT (SHEET 2)

米 metres 500 0 1000 2000 3000 4000 5000 6000 metres 米

圖則編號 DCCA/R/2015/Q2  
Plan No.

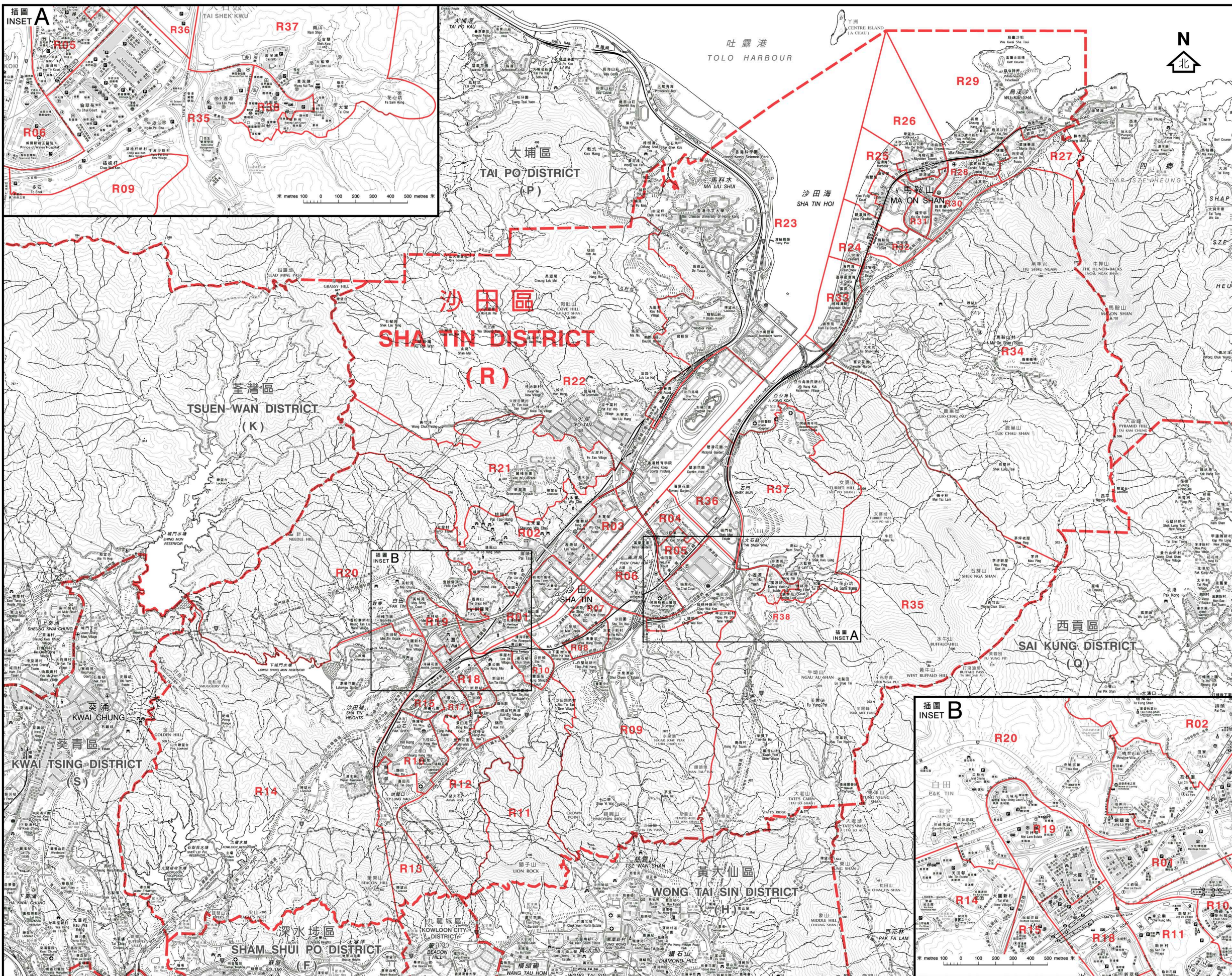
二零一五年一月版 January 2015 Edition

選舉管理委員會刊印

Published by the Electoral Affairs Commission

版權所有 未經許可 不得複製 ©2015 Copyright reserved - reproduction by permission only

地政總署測繪處繪製  
Cartography by Survey & Mapping Office, Lands Department



- - - 區界線  
 District Boundary  
 — 選區界線  
 Constituency Boundary

選區代號及名稱  
 Code and Name of Constituency

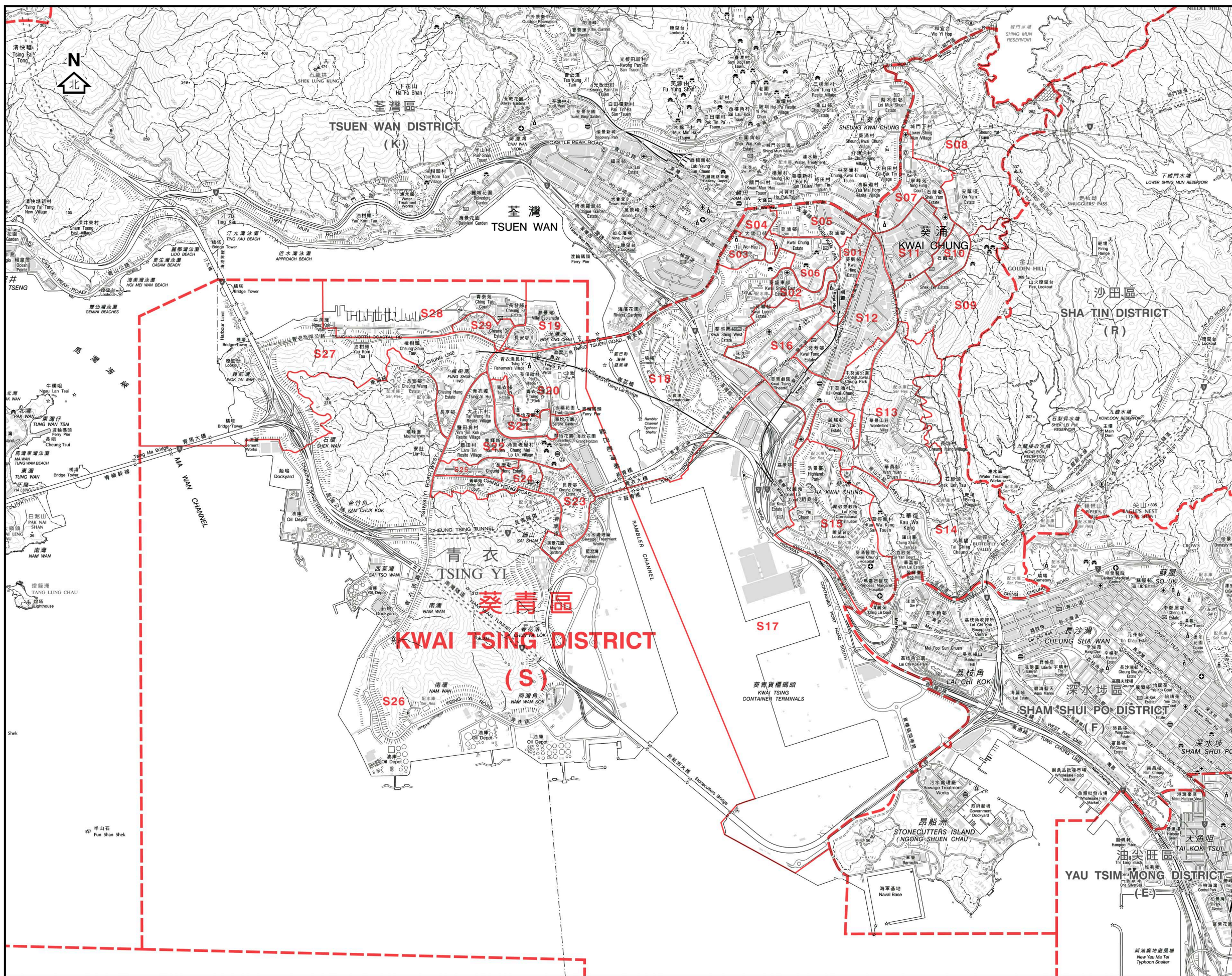
- R01 沙田市中心 Sha Tin Town Centre
- R02 瀝源 Lek Yuen
- R03 禾輦邨 Wo Che Estate
- R04 第一城 City One
- R05 愉城 Yue Shing
- R06 王屋 Wong Uk
- R07 沙角 Sha Kok
- R08 博康 Pok Hong
- R09 乙明 Jat Min
- R10 秦豐 Chun Fung
- R11 新田圍 Sun Tin Wai
- R12 翠田 Chui Tin
- R13 顯嘉 Hin Ka
- R14 下城門 Lower Shing Mun
- R15 雲城 Wan Shing
- R16 徑口 Keng Hau
- R17 田心 Tin Sum
- R18 翠嘉 Chui Ka
- R19 大圍 Tai Wai
- R20 松田 Chung Tin
- R21 穗禾 Sui Wo
- R22 火炭 Fo Tan
- R23 駿馬 Chun Ma
- R24 頌安 Chung On
- R25 錦濤 Kam To
- R26 馬鞍山市中心 Ma On Shan Town Centre
- R27 利安 Lee On
- R28 富龍 Fu Lung
- R29 烏溪沙 Wu Kai Sha
- R30 錦英 Kam Ying
- R31 耀安 Yiu On
- R32 恒安 Heng On
- R33 鞍泰 On Tai
- R34 大水坑 Tai Shui Hang
- R35 愉欣 Yu Yan
- R36 碧湖 Bik Woo
- R37 廣康 Kwong Hong
- R38 廣源 Kwong Yuen

行政長官會同行政會議根據《區議會條例》  
 (第547章)第6(1)條就選區的劃定  
 於二零一四年十一月二十五日通過此圖則  
 This was the plan approved by the Chief Executive in Council  
 on 25 November 2014 for the purpose of delineating constituencies  
 declared under section 6(1) of the District Councils Ordinance (Cap 547)

**區議會選區分界圖 — 沙田區**  
**DISTRICT COUNCIL CONSTITUENCY BOUNDARIES — SHA TIN DISTRICT**



圖則編號 DCCA/R/2015/R  
 Plan No.  
 二零一五年一月版 January 2015 Edition  
 選舉管理委員會刊印  
 Published by the Electoral Affairs Commission  
 版權所有 未經許可 不得複製 ©2015 Copyright reserved - reproduction by permission only  
 地政總署測繪處繪製  
 Cartography by Survey & Mapping Office, Lands Department



- - - 區界線  
 District Boundary  
 — 選區界線  
 Constituency Boundary

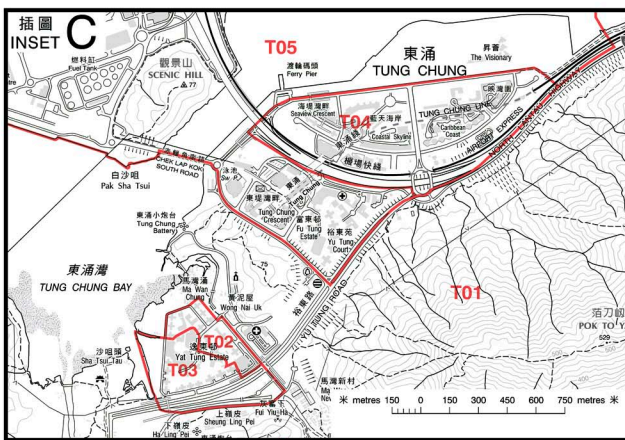
選區代號及名稱	
Code and Name of Constituency	
S01	葵興 Kwai Hing
S02	葵盛東邨 Kwai Shing East Estate
S03	上大窩口 Upper Tai Wo Hau
S04	下大窩口 Lower Tai Wo Hau
S05	葵涌邨北 Kwai Chung Estate North
S06	葵涌邨南 Kwai Chung Estate South
S07	石蔭 Shek Yam
S08	安蔭 On Yam
S09	石籬南 Shek Lei South
S10	石籬北 Shek Lei North
S11	大白田 Tai Pak Tin
S12	葵芳 Kwai Fong
S13	華麗 Wah Lai
S14	荔華 Lai Wah
S15	祖堯 Cho Yiu
S16	興芳 Hing Fong
S17	荔景 Lai King
S18	葵盛西邨 Kwai Shing West Estate
S19	安瀾 On Ho
S20	偉盈 Wai Ying
S21	青衣邨 Tsing Yi Estate
S22	翠怡 Greenfield
S23	長青 Cheung Ching
S24	長康 Cheung Hong
S25	盛康 Shing Hong
S26	青衣南 Tsing Yi South
S27	長亨 Cheung Hang
S28	青發 Ching Fat
S29	長安 Cheung On

行政長官會同行政會議根據《區議會條例》  
 (第547章)第6(1)條就選區的劃定  
 於二零一四年十一月二十五日通過此圖則  
 This was the plan approved by the Chief Executive in Council  
 on 25 November 2014 for the purpose of delineating constituencies  
 declared under section 6(1) of the District Councils Ordinance (Cap 547)

區議會選區分界圖 — 葵青區  
 DISTRICT COUNCIL CONSTITUENCY BOUNDARIES — KWAI TSING DISTRICT

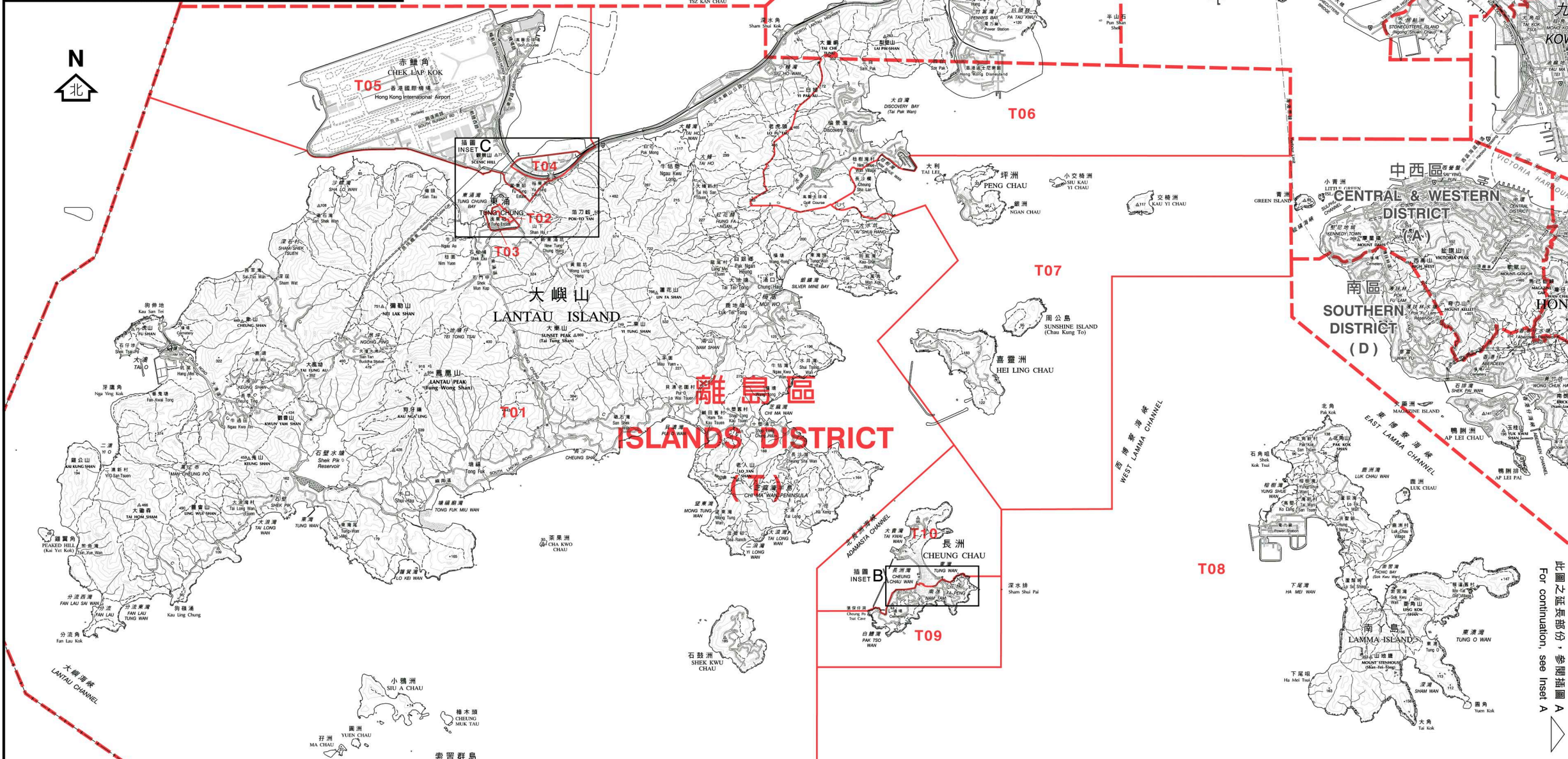


圖則編號 DCCA/R/2015/S  
 Plan No.  
 二零一五年一月版 January 2015 Edition  
 選舉管理委員會刊印  
 Published by the Electoral Affairs Commission  
 版權所有 未經許可 不得複製 ©2015 Copyright reserved - reproduction by permission only  
 地政總署測繪處繪製  
 Cartography by Survey & Mapping Office, Lands Department

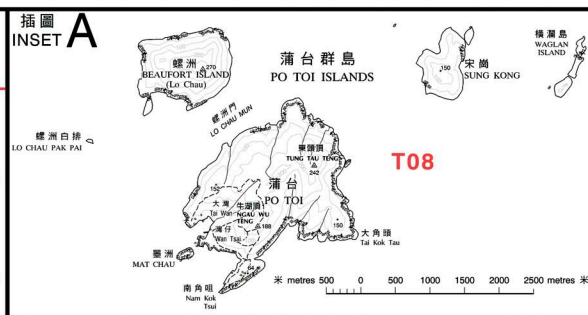
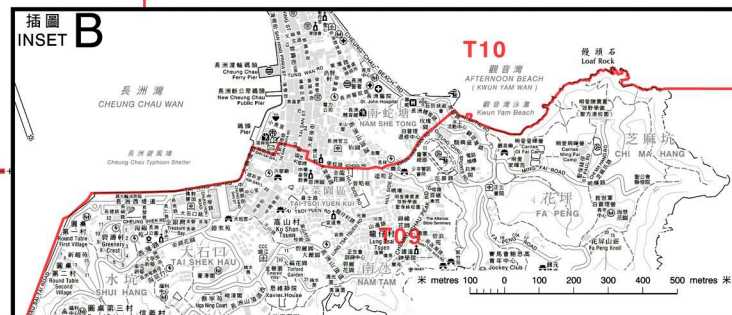


	區界線	District Boundary
	選區界線	Constituency Boundary

選區代號及名稱		
Code and Name of Constituency		
T01	大嶼山	Lantau
T02	逸東邨北	Yat Tung Estate North
T03	逸東邨南	Yat Tung Estate South
T04	東涌北	Tung Chung North
T05	東涌南	Tung Chung South
T06	愉景灣	Discovery Bay
T07	坪洲及喜靈洲	Peng Chau & Hei Ling Chau
T08	南丫及蒲台	Lamma & Po Toi
T09	長洲南	Cheung Chau South
T10	長洲北	Cheung Chau North



此圖之延長部份，參閱插圖 A  
For continuation, see Inset A



行政長官會同行政會議根據《區議會條例》(第547章)第6(1)條就選區的劃定於二零一四年十一月二十五日通過此圖則  
This was the plan approved by the Chief Executive in Council on 25 November 2014 for the purpose of delineating constituencies declared under section 6(1) of the District Councils Ordinance (Cap 547)

**區議會選區分界圖 — 離島區**  
**DISTRICT COUNCIL CONSTITUENCY BOUNDARIES — ISLANDS DISTRICT**

公里 kilometres 1 0 1 2 3 4 5 6 7 8 9 10 kilometres 公里

圖則編號 DCCA/R/2015/T  
Plan No.  
二零一五年一月版 January 2015 Edition  
選舉管理委員會刊印  
Published by the Electoral Affairs Commission  
版權所有 未經許可 不得複製 ©2015 Copyright reserved - reproduction by permission only  
地政總署測繪處繪製  
Cartography by Survey & Mapping Office, Lands Department